

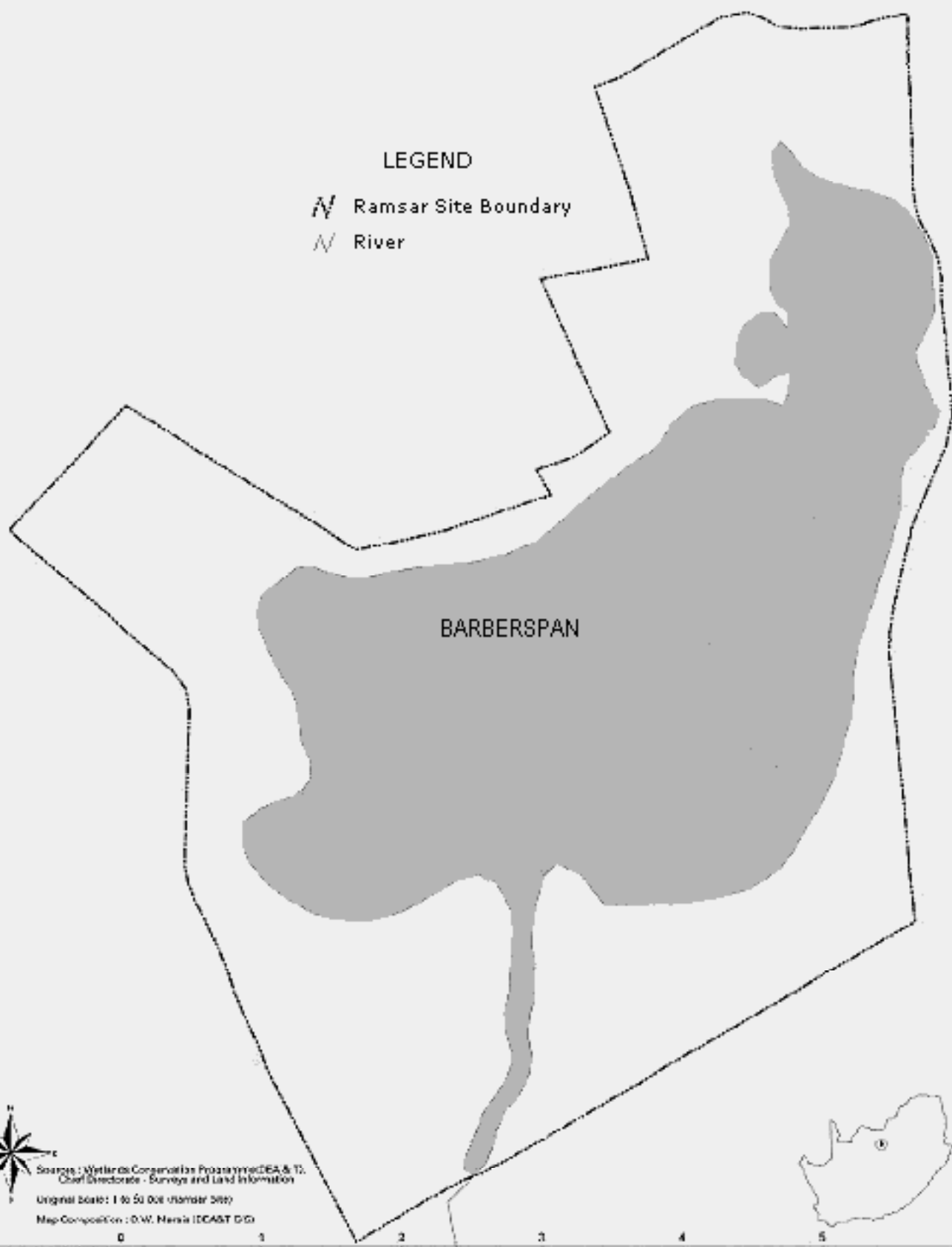


# BARBERSPAN

(Designation: 12 March 1975)

## LEGEND

-  Ramsar Site Boundary
-  River



BARBERSPAN



Source: Wetland Conservation Programme (DEA & TL)  
Coast Directorate - Surveys and Land Information  
Original Date: 1 to 31 October 1987  
Map Composition: D.W. Harris (DCAST G/D)



Albers Projection Central Meridian 27 Degrees East Spheroid Clarke 1880

