

Loch Bee Machair SSSI

Loch Bee SSSI


Howmore Estuary,
Lochs Roag and Fada SSSI

Loch Druidibeg SSSI

SOUTH UIST /
UIBHIST A DEAS

Bornish and
Ormiclate Machairs SSSI

Loch Hallan SSSI


South Uist Machair and Lochs (Phase 1)
(Designated as Lochs Druidibeg, a'Mhachair and Stillgarry)
Shown thus: 
Wetland of International Importance, Ramsar Convention.
Designated by the
Secretary of State for Scotland
on 5th January 1976

South Uist Machair and Lochs (Phase 2)
Wetland of International Importance,
Ramsar Convention.
Designated by the
Secretary of State for Scotland
on 1st December 1997

South Uist Machair and Lochs

SCOTTISH NATURAL HERITAGE


EC Site code UK13058


Ramsar site shown thus: 

The Ramsar site is coincident with SSSIs,

Longitude: 7°20' 00" W
Latitude: 57°18' 50" N
Area of Ramsar site: 5019.05 Ha

Scale 1:75000





Map 1 of 1
Version number 8 (26/01/05)
Projection: British National Grid
Based upon Ordnance Survey data with the permission of Her Majesty's Stationery Office.
© Crown copyright Licence number 10017908