



SD

SD

SJ

SJ

Ramsar Site  
Ribble and Alt Estuaries  
Lancashire, Sefton

 Ramsar Site  
13464.1 Hectares  
 Index of maps  
at 1:50000

Wetland of International Importance, Ramsar Convention.  
Designated by the Secretary of State for Environment,  
Food and Rural Affairs on 28 November 2002.

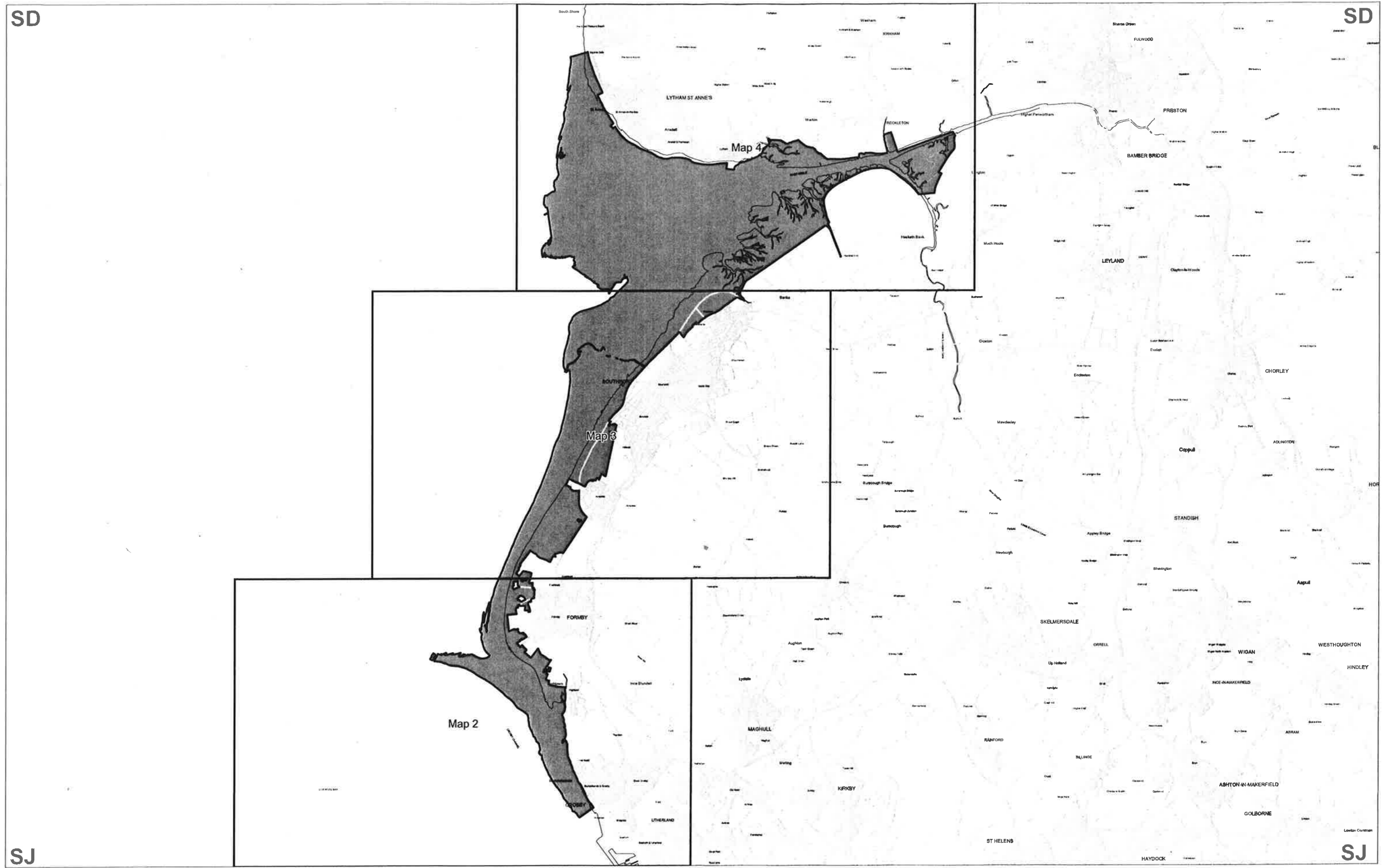
Note: This map should only be used as an index to the  
accompanying 1:50000 scale map series.

Site Code: UK11057  
Longitude: 02 58 44 W  
Latitude: 53 42 41 N  
Grid Ref: SD353243  
Projection: British National Grid

Scale 1:150000 at A3 Index map, Map 1 of 4  
0 3 6 9km  
0 2500 5000 7500yd.



This map is based upon Ordnance Survey material with the permission of  
Ordnance Survey on behalf of the Controller of Her Majesty's Stationary  
Office © Crown copyright. All Rights Reserved. Unauthorised reproduction  
infringes Crown copyright and may lead to prosecution or civil  
proceedings. Licence Number 100017954, 2005. © English Nature 2005  
Date Plotted: 18/10/2005 Plot ID: 353



Received 30/09/07

SD

SD

SJ

08  
07  
06  
05

27 28 29

98  
97  
96



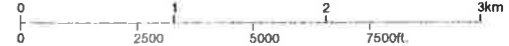
Ramsar Site  
**Ribble and Alt Estuaries**  
 Lancashire, Sefton

 Ramsar Site  
 13464.1 Hectares

Wetland of International Importance, Ramsar Convention.  
 Designated by the Secretary of State for Environment,  
 Food and Rural Affairs on 28 November 2002.

Site Code: UK11057  
 Longitude: 02 58 44 W  
 Latitude: 53 42 41 N  
 Grid Ref: SD353243  
 Projection: British National Grid

Scale 1:50000 at A3 Map 2 of 4

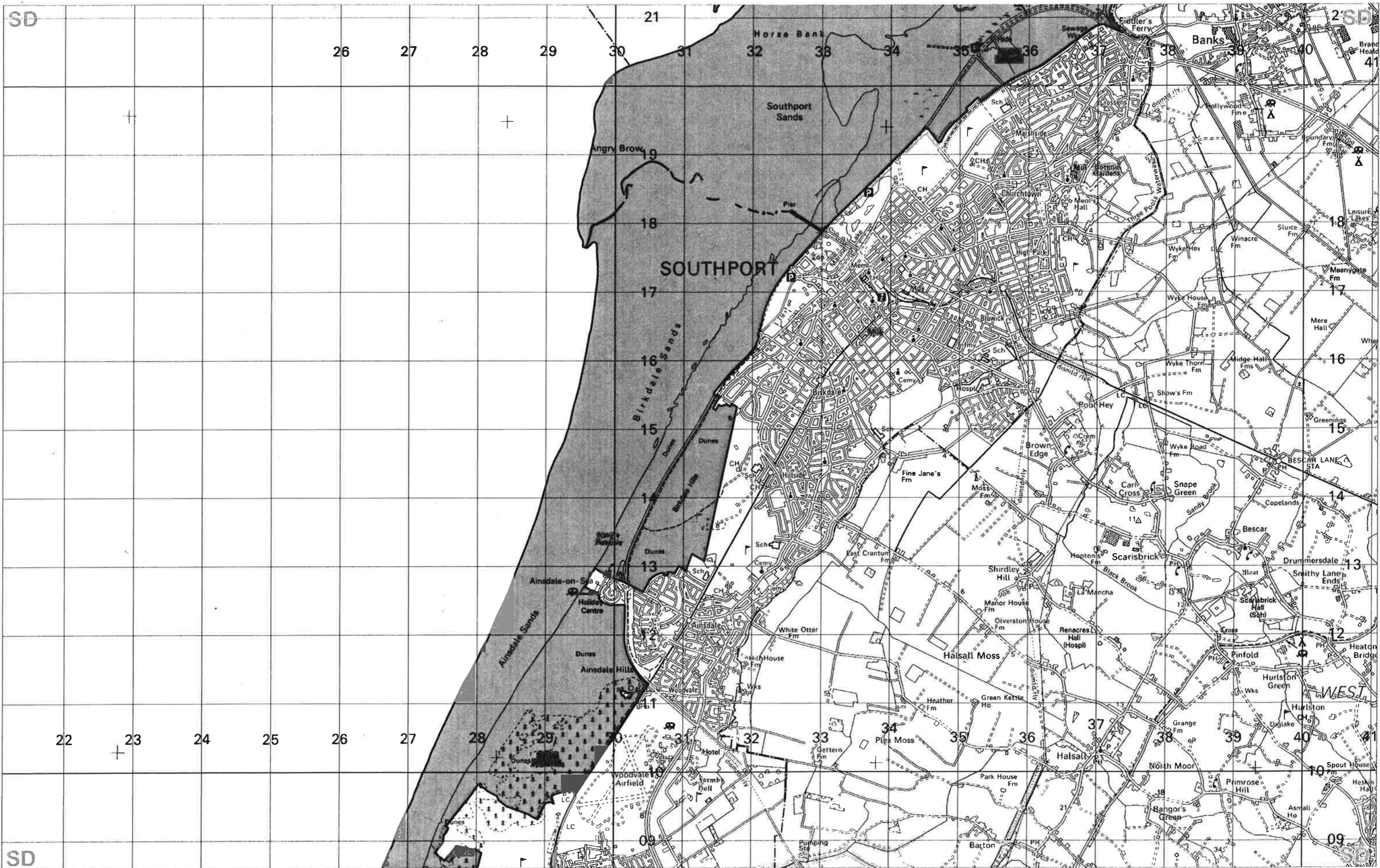


3/02/02


Note: Data captured at a larger scale and plotted over a  
 1:50000 scale map.  
 A definitive large scale map is available on request.

This map is based upon Ordnance Survey material with the permission of  
 Ordnance Survey on behalf of the Controller of Her Majesty's Stationery  
 Office © Crown copyright. All Rights Reserved. Unauthorised reproduction  
 infringes Crown copyright and may lead to prosecution or civil  
 proceedings. Licence Number 100017954, 2005. © English Nature 2005  
 Date Plotted: 19/10/2005 Plot ID: 354





Ramsar Site  
**Ribble and Ait Estuaries**  
 Lancashire, Sefton

 Ramsar Site  
 13464.1 Hectares

Wetland of International Importance, Ramsar Convention.  
 Designated by the Secretary of State for Environment,  
 Food and Rural Affairs on 28 November 2002.

Site Code: UK11057  
 Longitude: 02 58 44 W  
 Latitude: 53 42 41 N  
 Grid Ref: SD353243  
 Projection: British National Grid

Scale 1:50000 at A3 Map 3 of 4



Note: Data captured at a larger scale and plotted over a  
 1:50000 scale map.  
 A definitive large scale map is available on request.

This map is based upon Ordnance Survey material with the permission of  
 Ordnance Survey on behalf of the Controller of Her Majesty's Stationery  
 Office. © Crown copyright. All Rights Reserved. Unauthorised reproduction  
 infringes Crown copyright and may lead to prosecution or civil  
 proceedings. Licence Number 100017954, 2005. © English Nature 2005  
 Date Plotted: 18/10/2005 Plot ID: 355



31/07/09



Ramsar Site  
**Ribble and Alt Estuaries**  
 Lancashire, Sefton

 Ramsar Site  
 13464.1 Hectares


Wetland of International Importance, Ramsar Convention.  
 Designated by the Secretary of State for Environment,  
 Food and Rural Affairs on 28 November 2002.

Note: Data captured at a larger scale and plotted over a  
 1:50000 scale map.  
 A definitive large scale map is available on request.

Site Code: UK11057  
 Longitude: 02 58 44 W  
 Latitude: 53 42 41 N  
 Grid Ref: SD353243  
 Projection: British National Grid

Scale 1:50000 at A3

Map 4 of 4



31/07/07

This map is based upon Ordnance Survey material with the permission of  
 Ordnance Survey on behalf of the Controller of Her Majesty's Stationary  
 Office © Crown copyright. All Rights Reserved. Unauthorised reproduction  
 infringes Crown copyright and may lead to prosecution or civil  
 proceedings. Licence Number 100017954, 2005. © English Nature 2005  
 Date Plotted: 18/10/2005 Plot ID: 356

