



Nature Conservancy Council for England

ENGLISH NATURE

Special Protection Area and Ramsar Site

Portsmouth Harbour – map 1

Hampshire

SPA and Ramsar Site

1248.39 ha

Date designated: 28 February 1995

Scale 1:15 000



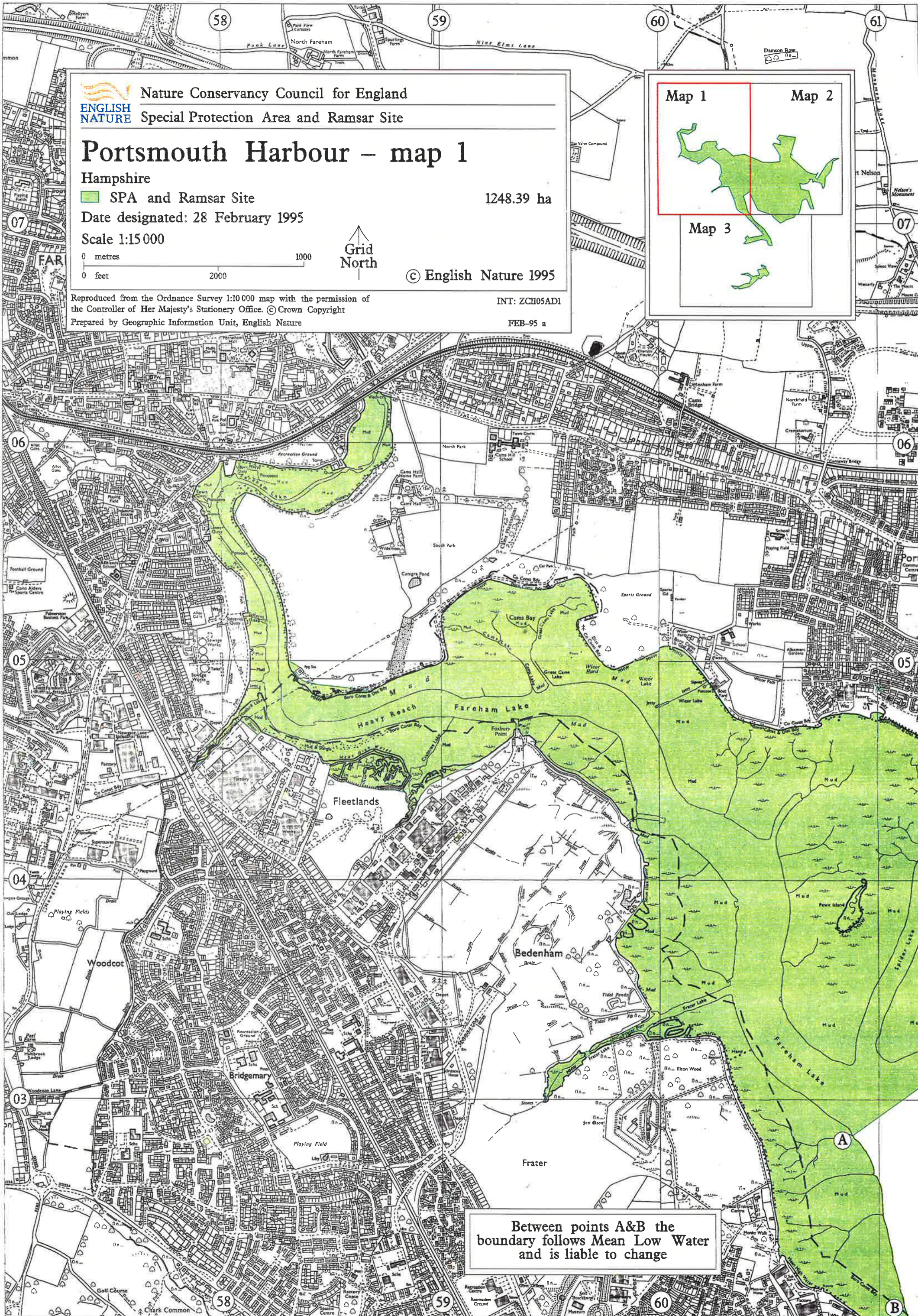
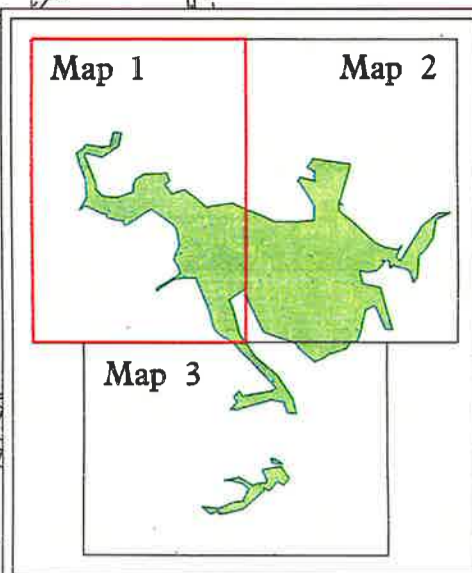
© English Nature 1995

Reproduced from the Ordnance Survey 1:10 000 map with the permission of the Controller of Her Majesty's Stationery Office. © Crown Copyright

INT: ZCH05AD1

Prepared by Geographic Information Unit, English Nature

FEB-95 a



Between points A&B the boundary follows Mean Low Water and is liable to change



Nature Conservancy Council for England

ENGLISH NATURE

Special Protection Area and Ramsar Site

Portsmouth Harbour – map 2

Hampshire

SPA and Ramsar Site

1248.39 ha

Date designated: 28 February 1995

Scale 1:15 000

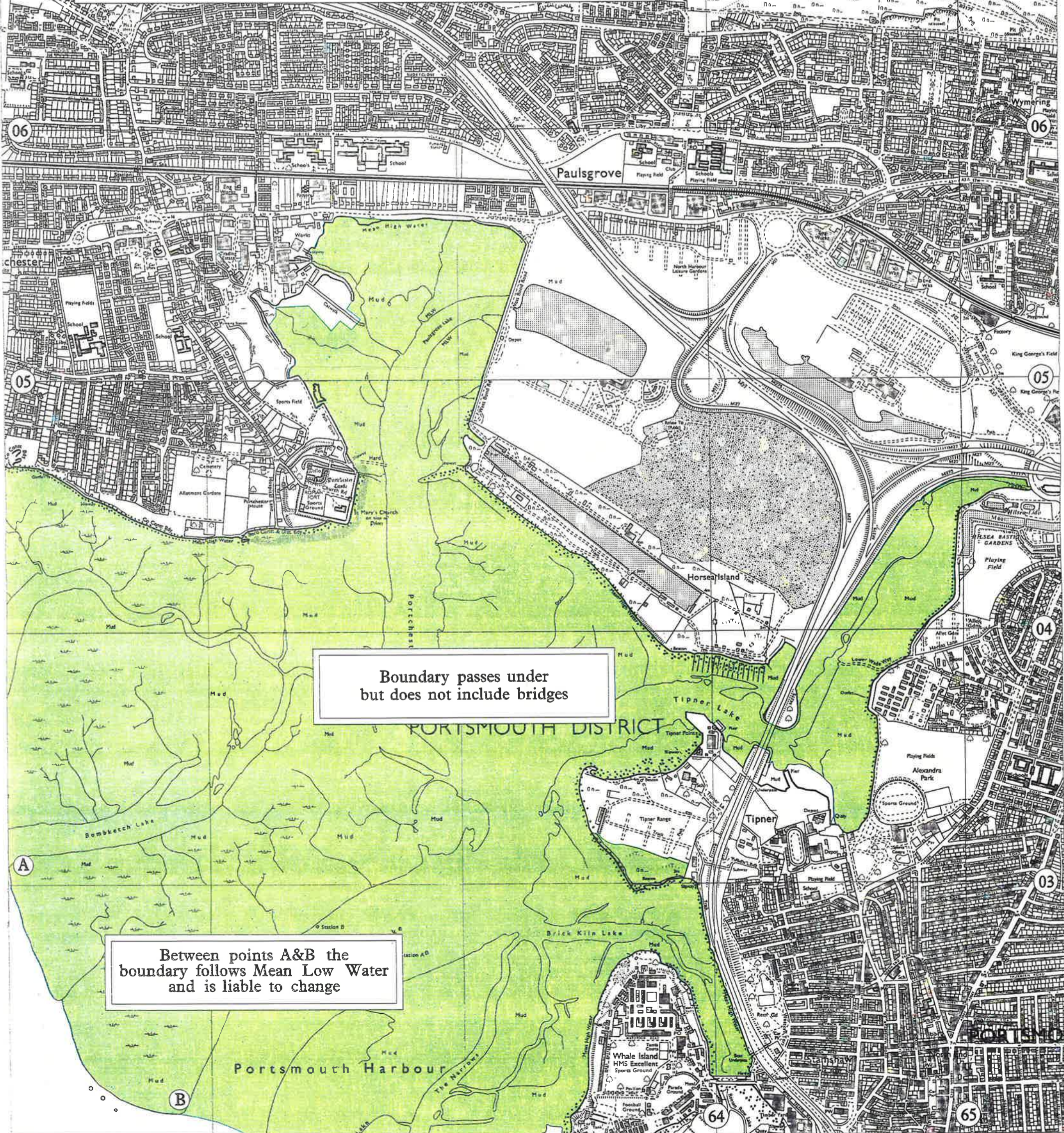
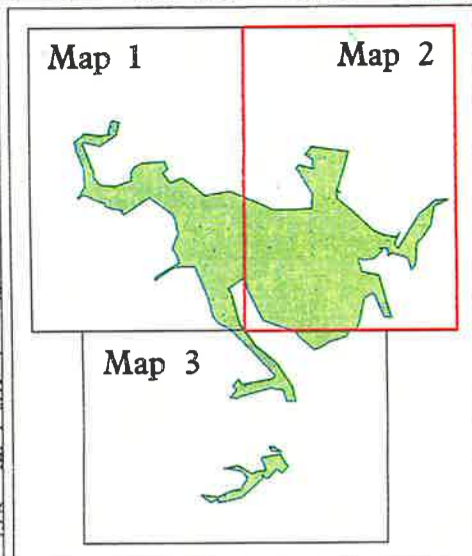


© English Nature 1995

Reproduced from the Ordnance Survey 1:10 000 map with the permission of the Controller of Her Majesty's Stationery Office. © Crown Copyright
Prepared by Geographic Information Unit, English Nature


INT: ZC1105AD2

FEB-95 a



Boundary passes under but does not include bridges

Between points A&B the boundary follows Mean Low Water and is liable to change

 Nature Conservancy Council for England
ENGLISH NATURE Special Protection Area and Ramsar Site

Portsmouth Harbour – map 3

Hampshire

 SPA and Ramsar Site

1248.39 ha

Date designated: 28 February 1995

Scale 1:15 000

0 metres 1000
0 feet 2000



© English Nature 1995

Reproduced from the Ordnance Survey 1:10 000 map with the permission of the Controller of Her Majesty's Stationery Office. © Crown Copyright
Prepared by Geographic Information Unit, English Nature

INT: ZCH05AD3

FEB-95 a

Between points A&B, C&D, E&F, G&H and I&J the boundary follows Mean Low Water and is liable to change

Boundary passes under but does not include bridges

