

20 30'






20 45'

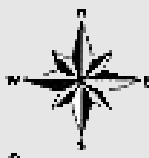
SEEKOEIVLEI

(Designation: Pending)

21 30'

LEGEND

-  Ramsar Site Boundary
-  River
-  Marsh
-  Water
-  Built up Area



Source : Wetlands Conservation Programme (ECA & FL)
 Chief Geoscientist : Sangeeta Sankar
 Original Scale : 1 to 50 000 (Ramsar Site)
 Map Commission : D.V. Murali DEAS TCS

Albers Projection Central Meridian 33 Degrees East Spheroid Clarke 1866

27 45'

MEMEL