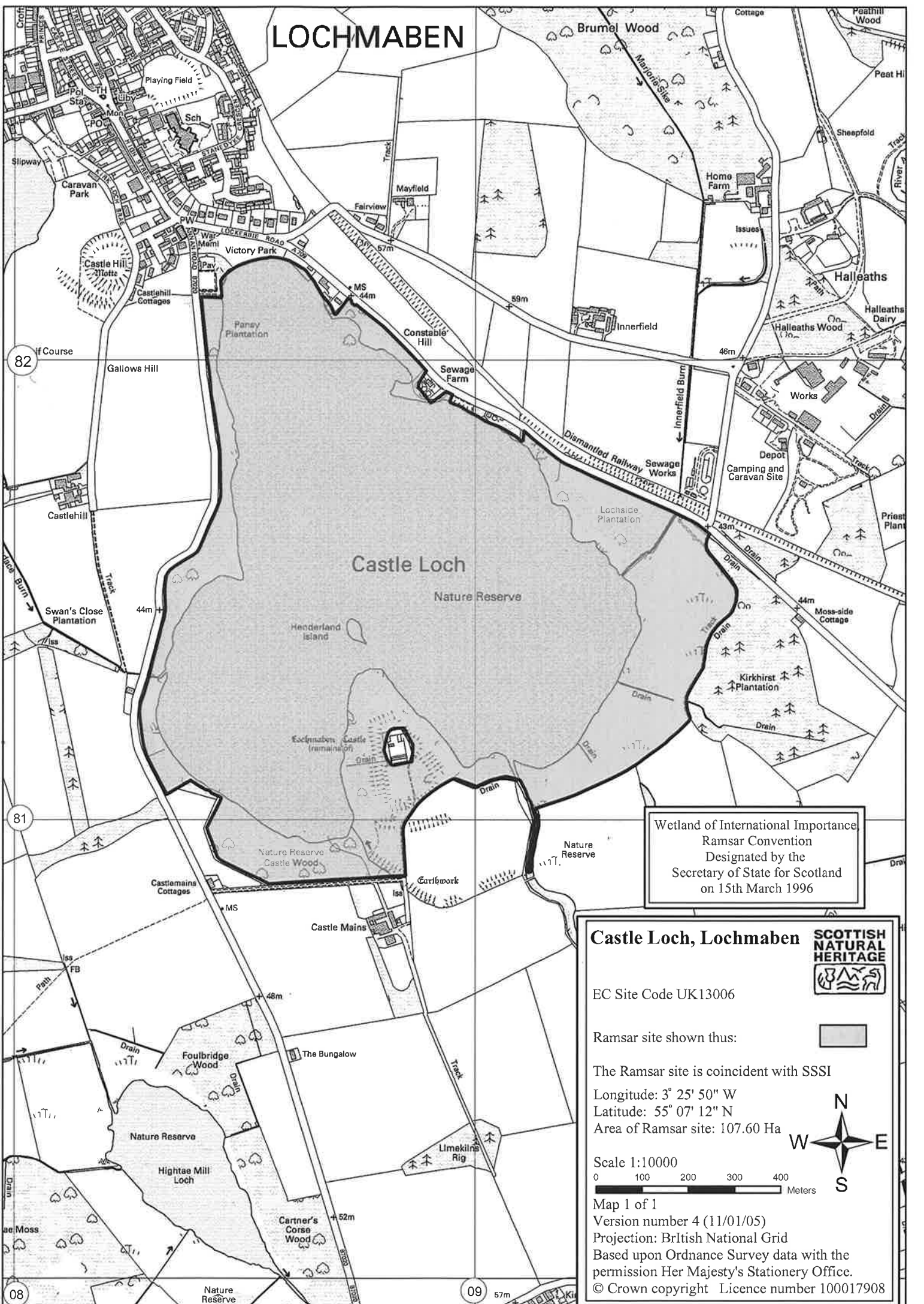


LOCHMABEN



Wetland of International Importance
Ramsar Convention
Designated by the
Secretary of State for Scotland
on 15th March 1996

Castle Loch, Lochmaben





EC Site Code UK13006

Ramsar site shown thus: 

The Ramsar site is coincident with SSSI

Longitude: 3° 25' 50" W
Latitude: 55° 07' 12" N
Area of Ramsar site: 107.60 Ha

Scale 1:10000
 Meters



Map 1 of 1
Version number 4 (11/01/05)
Projection: British National Grid
Based upon Ordnance Survey data with the permission Her Majesty's Stationery Office.
© Crown copyright Licence number 100017908