




A larger scale map, showing a detailed boundary, is available on request


Nature Conservancy Council for England
Special Protection Area (SPA) and Ramsar site

Somerset Levels and Moors

Somerset 6386.01 hectares
 **Special Protection Area and Ramsar site**
 Classified on 26th June 1997

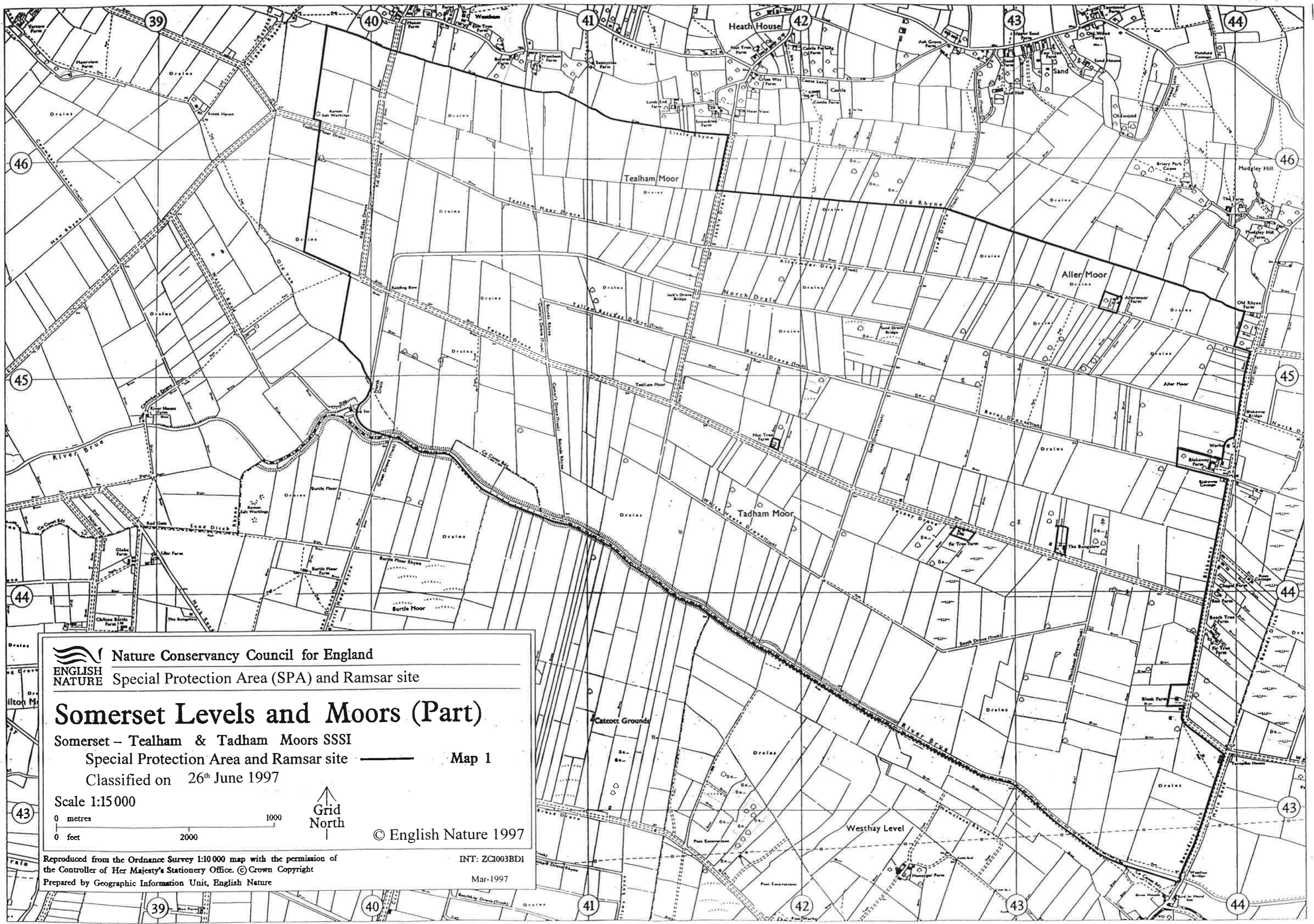
Scale 1:100 000
 0 kilometers 6
 0 miles 3


 **Grid North**

© English Nature 1997

Reproduced from the Ordnance Survey 1:50000 map with the permission of the Controller of Her Majesty's Stationery Office. © Crown Copyright
 Prepared by Geographic Information Unit, English Nature

INT: ZC1003AEG
 Mar-1997




Nature Conservancy Council for England
ENGLISH NATURE Special Protection Area (SPA) and Ramsar site

Somerset Levels and Moors (Part)

Somerset – Tealham & Tadham Moors SSSI
 Special Protection Area and Ramsar site **Map 1**
 Classified on 26th June 1997

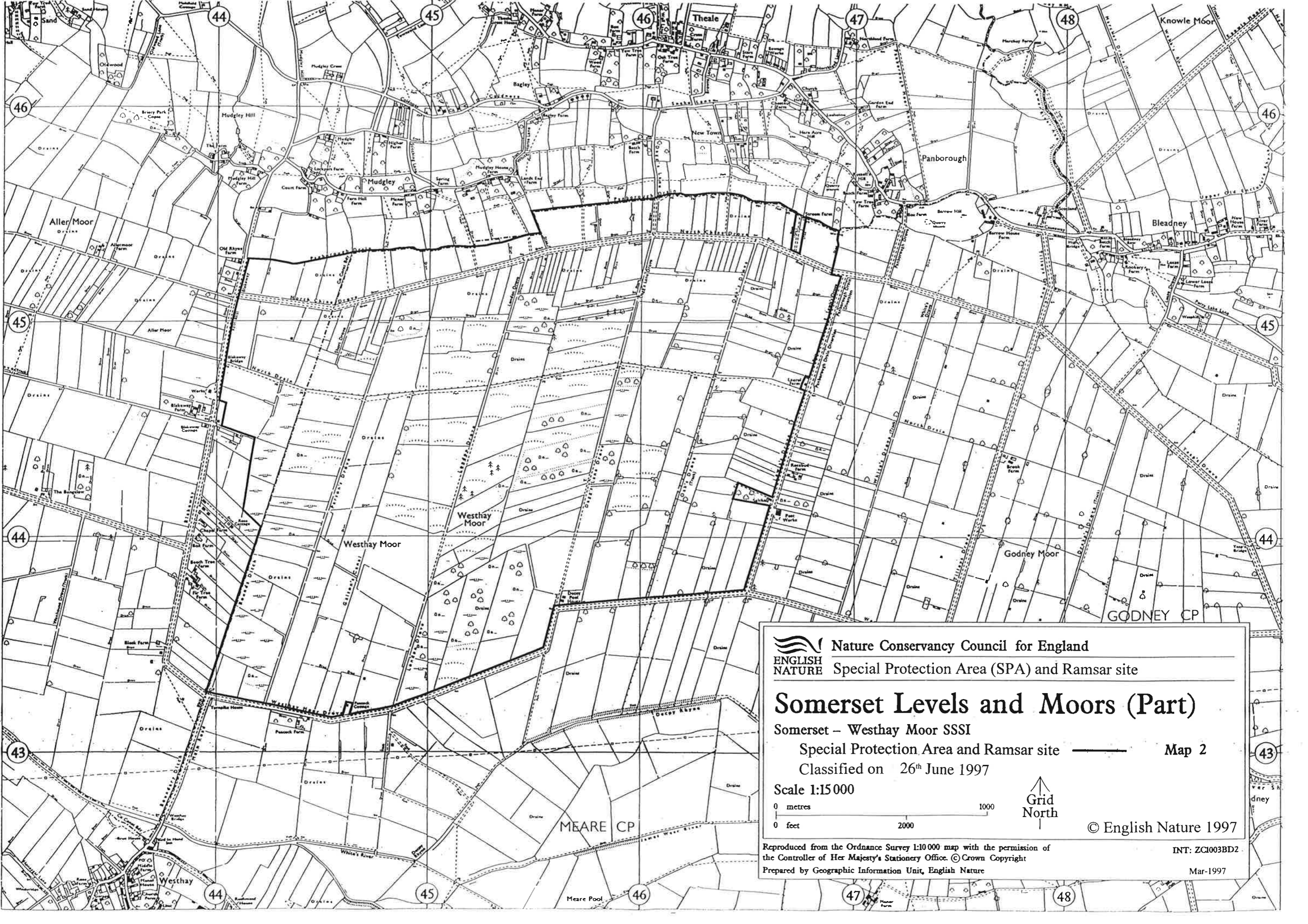
Scale 1:15 000
 0 metres 1000
 0 feet 2000





© English Nature 1997

Reproduced from the Ordnance Survey 1:10 000 map with the permission of
 the Controller of Her Majesty's Stationery Office. © Crown Copyright
 Prepared by Geographic Information Unit, English Nature


INT: ZC1003BD1
 Mar-1997




Nature Conservancy Council for England
ENGLISH NATURE Special Protection Area (SPA) and Ramsar site

Somerset Levels and Moors (Part)
 Somerset – Westhay Moor SSSI
 Special Protection Area and Ramsar site  **Map 2**
 Classified on 26th June 1997

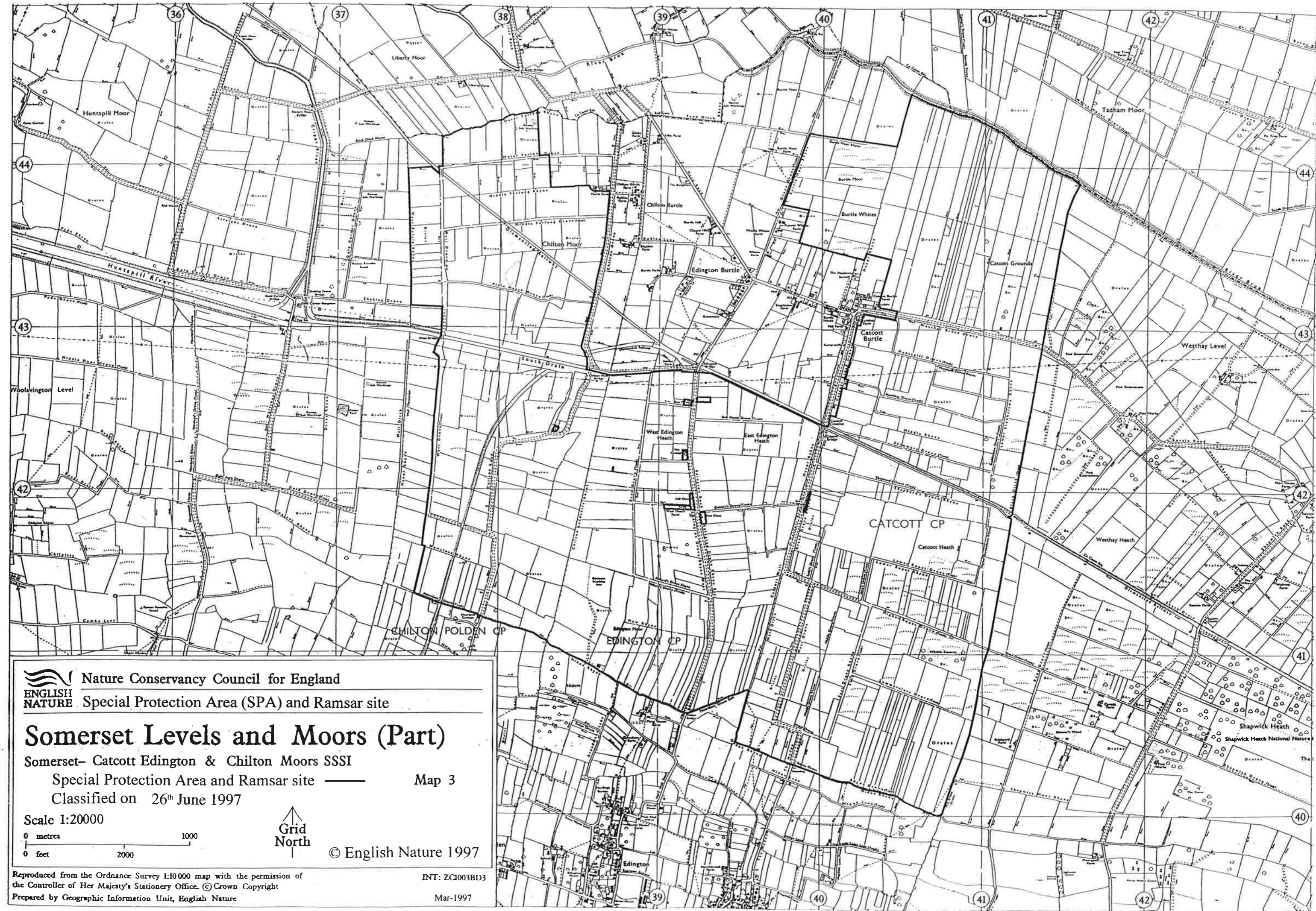
Scale 1:15 000
 0 metres 1000
 0 feet 2000


 Grid North

© English Nature 1997

Reproduced from the Ordnance Survey 1:10 000 map with the permission of the Controller of Her Majesty's Stationery Office. © Crown Copyright
 Prepared by Geographic Information Unit, English Nature

INT: ZCI003BD2
Mar-1997



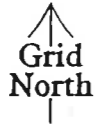

 Nature Conservancy Council for England
ENGLISH NATURE Special Protection Area (SPA) and Ramsar site

Somerset Levels and Moors (Part)

Somerset- Catcott Edington & Chilton Moors SSSI
 Special Protection Area and Ramsar site
 Classified on 26th June 1997

Map 3

Scale 1:20000
 0 metres 1000
 0 feet 2000



© English Nature 1997

Reproduced from the Ordnance Survey 1:10 000 map with the permission of the Controller of Her Majesty's Stationery Office. © Crown Copyright
 Prepared by Geographic Information Unit, English Nature

INT: ZCI003BD3
 Mar-1997



Nature Conservancy Council for England

ENGLISH NATURE

Special Protection Area (SPA) and Ramsar site

Somerset Levels and Moors (Part)

Somerset - Westhay Heath SSSI

Special Protection Area and Ramsar site

Map 4

Classified on 26th June 1997

Scale 1:10 000

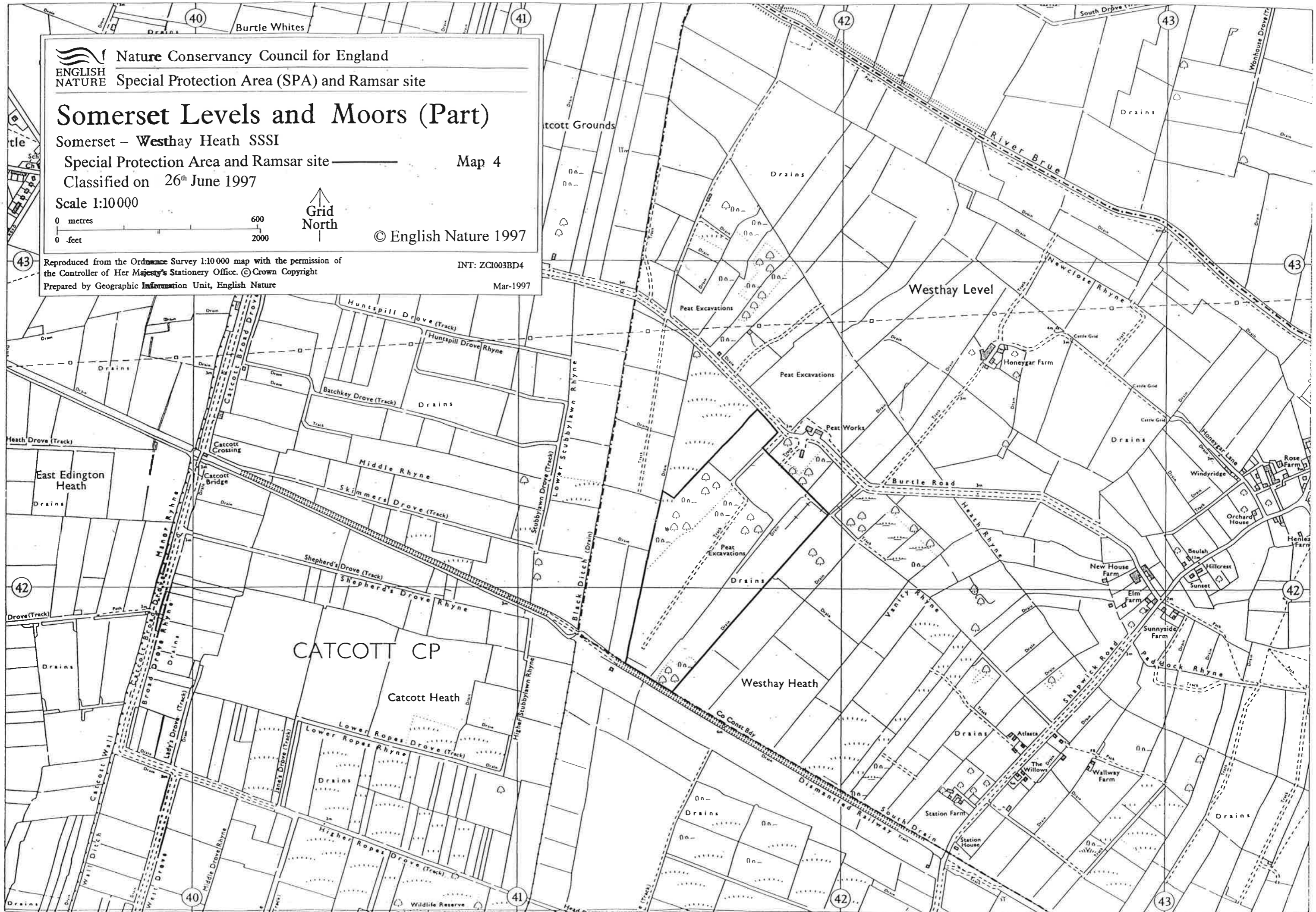


© English Nature 1997

Reproduced from the Ordnance Survey 1:10 000 map with the permission of the Controller of Her Majesty's Stationery Office. © Crown Copyright
Prepared by Geographic Information Unit, English Nature

INT: ZC1003BD4

Mar-1997





Nature Conservancy Council for England
Special Protection Area (SPA) and Ramsar site

Somerset Levels and Moors (Part)

Somerset – Shapwick Heath SSSI
Special Protection Area and Ramsar site ——— Map 5
Classified on 26th June 1997

Scale 1:15 000
0 metres 1000
0 feet 2000



© English Nature 1997

Reproduced from the Ordnance Survey 1:10 000 map with the permission of the Controller of Her Majesty's Stationery Office. © Crown Copyright
Prepared by Geographic Information Unit, English Nature

INT: ZCI003BDS

Mar-1997




Nature Conservancy Council for England
 ENGLISH NATURE Special Protection Area (SPA) and Ramsar site

Somerset Levels and Moors (Part)

Somerset – Moorlinch SSSI
 Special Protection Area and Ramsar site ——— Map 6
 Classified on 26th June 1997

Scale 1:15 000

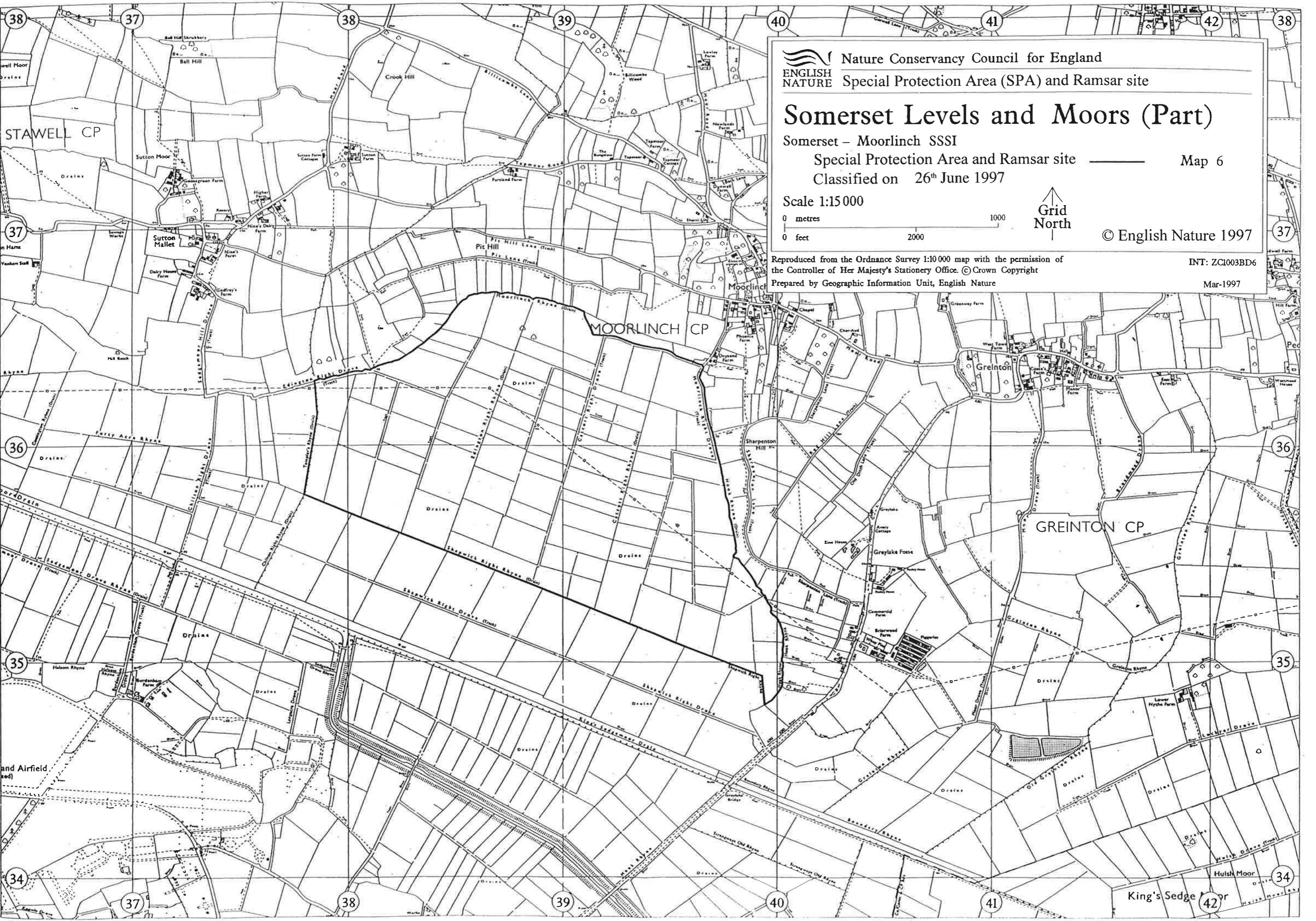


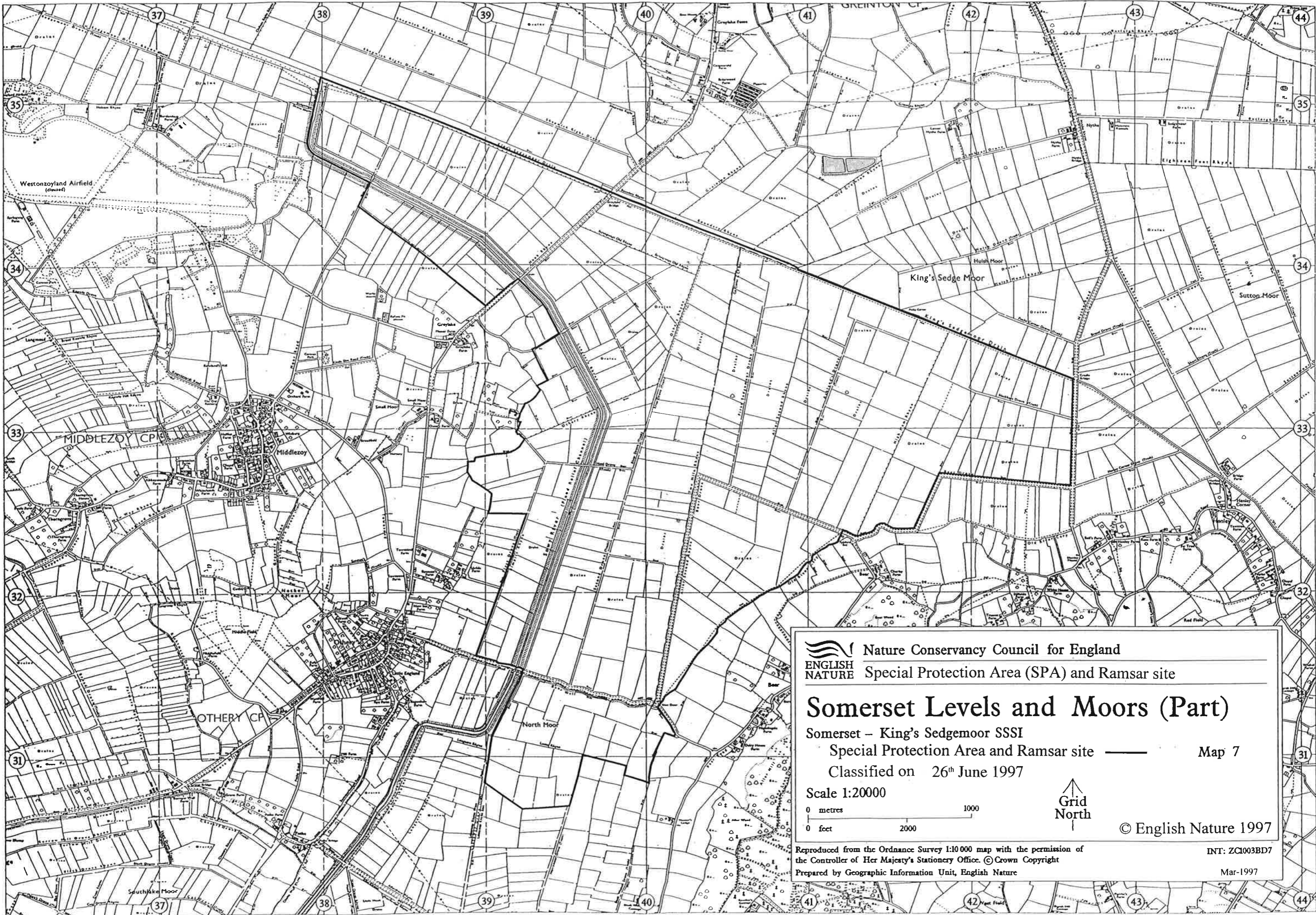
© English Nature 1997


Reproduced from the Ordnance Survey 1:10 000 map with the permission of the Controller of Her Majesty's Stationery Office. © Crown Copyright
 Prepared by Geographic Information Unit, English Nature

INT: ZCI003BD6

Mar-1997





 Nature Conservancy Council for England
ENGLISH NATURE Special Protection Area (SPA) and Ramsar site

Somerset Levels and Moors (Part)

Somerset – King's Sedgemoor SSSI
Special Protection Area and Ramsar site ——— Map 7
Classified on 26th June 1997

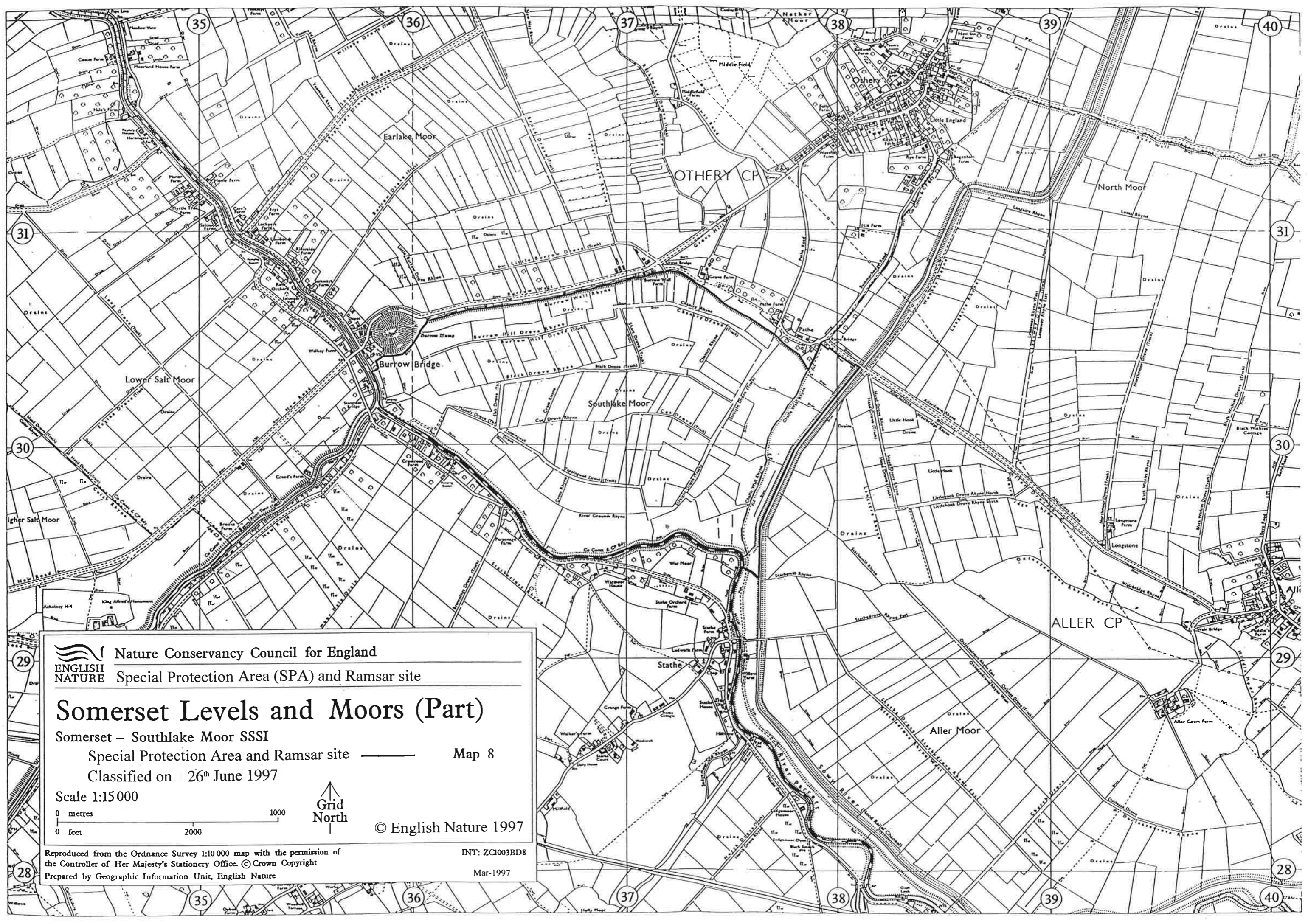
Scale 1:20000
0 metres 1000
0 feet 2000


Grid North
↑

© English Nature 1997

Reproduced from the Ordnance Survey 1:10 000 map with the permission of the Controller of Her Majesty's Stationery Office. © Crown Copyright
Prepared by Geographic Information Unit, English Nature


INT: ZC1003BD7
Mar-1997




 Nature Conservancy Council for England
 ENGLISH NATURE Special Protection Area (SPA) and Ramsar site

Somerset Levels and Moors (Part)
 Somerset – Southlake Moor SSSI
 Special Protection Area and Ramsar site ———— Map 8
 Classified on 26th June 1997

Scale 1:15 000
 0 metres ———— 1000
 0 feet ———— 2000


 Grid North
 © English Nature 1997

Reproduced from the Ordnance Survey 1:10 000 map with the permission of the Controller of Her Majesty's Stationery Office. © Crown Copyright
 Prepared by Geographic Information Unit, English Nature

INT: ZC1003BD8
 Mar-1997



Nature Conservancy Council for England
 Special Protection Area (SPA) and Ramsar site

Somerset Levels and Moors (Part)

Somerset – Curry & Hay Moors SSSI
 Special Protection Area and Ramsar site
 Classified on 26th June 1997

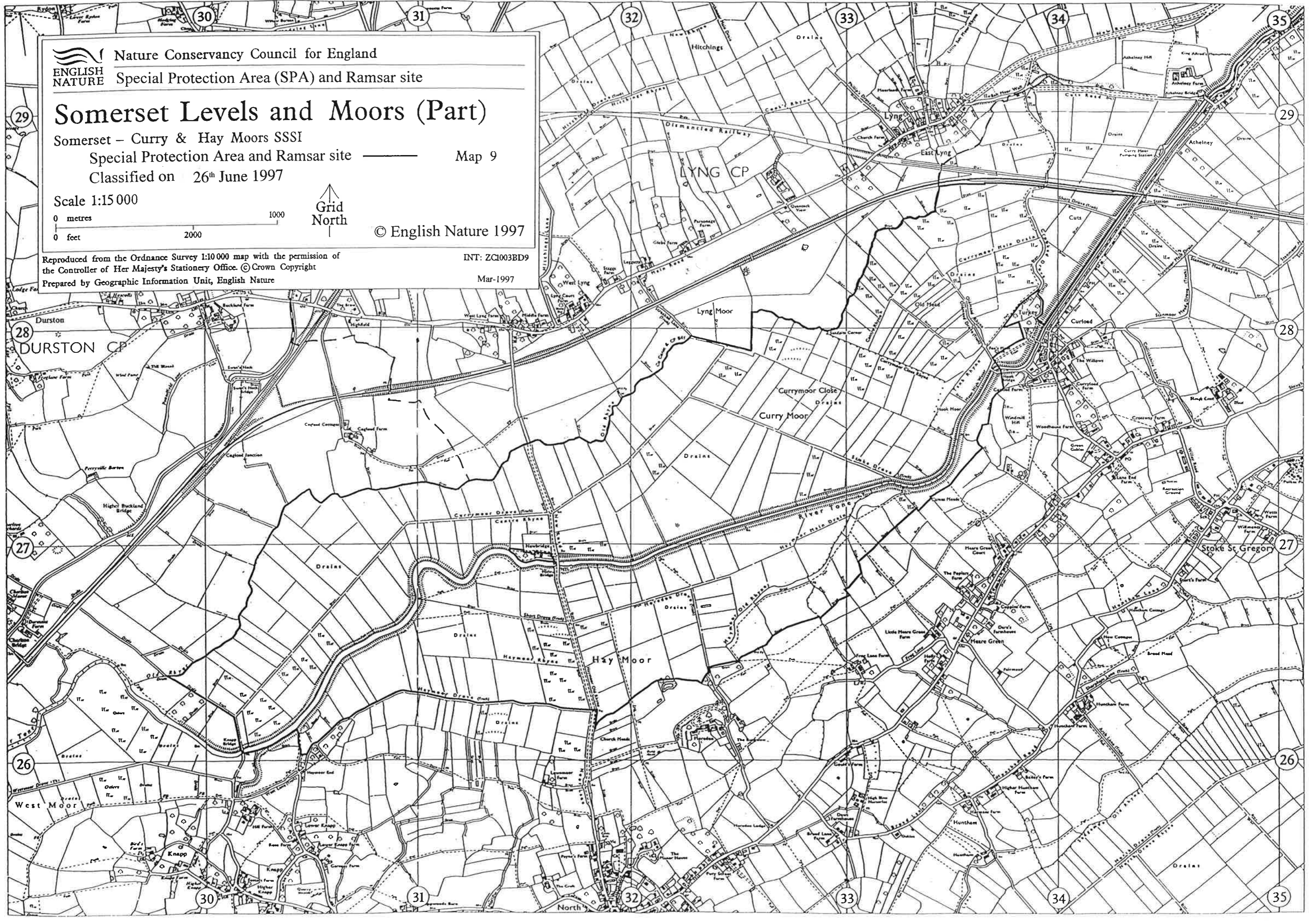
Scale 1:15 000
 0 metres 1000
 0 feet 2000



© English Nature 1997

Reproduced from the Ordnance Survey 1:10 000 map with the permission of the Controller of Her Majesty's Stationery Office. © Crown Copyright
 Prepared by Geographic Information Unit, English Nature

INT: ZC1003BD9
 Mar-1997





Nature Conservancy Council for England
 Special Protection Area (SPA) and Ramsar site

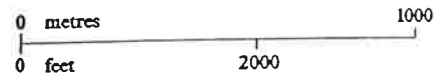
Somerset Levels and Moors (Part)

Somerset - West Sedgemoor SSSI

Special Protection Area and Ramsar site ——— Map 10

Classified on 26th June 1997

Scale 1:20000

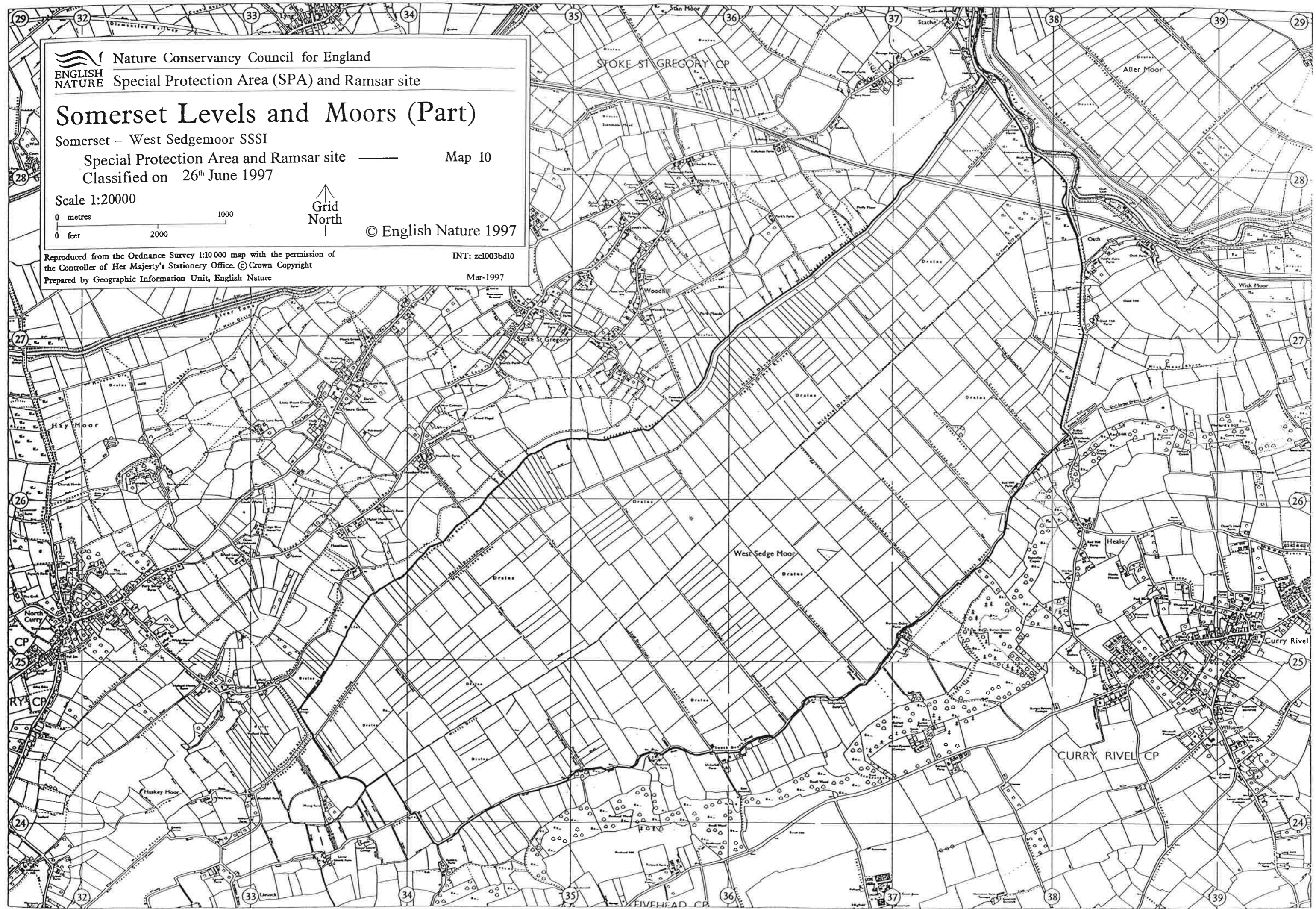


© English Nature 1997

Reproduced from the Ordnance Survey 1:10 000 map with the permission of the Controller of Her Majesty's Stationery Office. © Crown Copyright
 Prepared by Geographic Information Unit, English Nature

INT: zc1003bd10

Mar-1997



Nature Conservancy Council for England
ENGLISH NATURE Special Protection Area (SPA) and Ramsar site

Somerset Levels and Moors (Part)

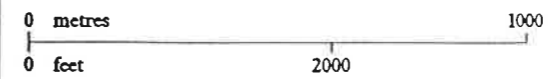
Somerset - West Moor SSSI

Special Protection Area and Ramsar site

Map 11

Classified on 26th June 1997

Scale 1:15 000

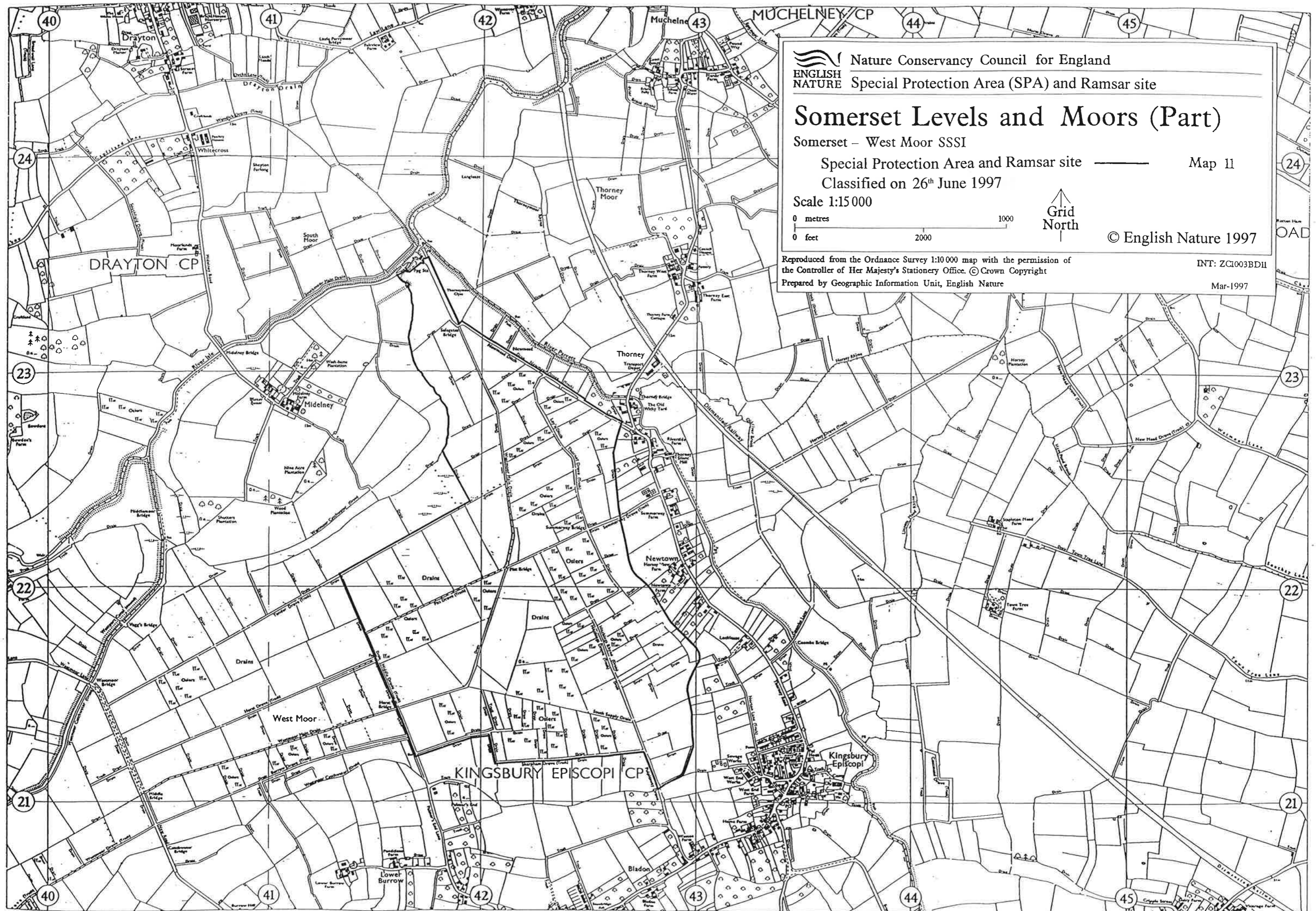


© English Nature 1997

Reproduced from the Ordnance Survey 1:10 000 map with the permission of the Controller of Her Majesty's Stationery Office. © Crown Copyright
Prepared by Geographic Information Unit, English Nature

INT: ZG1003BD11

Mar-1997



Nature Conservancy Council for England
ENGLISH NATURE Special Protection Area (SPA) and Ramsar site

Somerset Levels and Moors (Part)

Somerset – Wet Moor SSSI

Special Protection Area and Ramsar site

Map 12

Classified on 26th June 1997

Scale 1:15 000



© English Nature 1997

Reproduced from the Ordnance Survey 1:10 000 map with the permission of the Controller of Her Majesty's Stationery Office. © Crown Copyright
Prepared by Geographic Information Unit, English Nature

INT: ZC1003BD12

Mar-1997

