

Corsydd Môn a Llŷn /
Anglesey and Lleyn Fens

Map 1 / 2

Côd y safle Ramsar UK14005
 Ramsar Site Code

 Safle o Bwysigrwydd Rhyngwladol Cytundeb Ramsar
Wetland of International Importance,
Ramsar Convention

Arwynebedd cyfan **625.53 ha**
 Total area

Hydred **04° 17' 48"** Gorllewin **West**
 Longitude
 Lledred **53° 18' 46"** Gogledd **North**
 Latitude



N.G. Mae'r ffigurau Lledred/Hydred i gyd wedi deillio o System Geodesig y Byd 84 (WGS 84)

N.B. All Latitude/Longitude figures have been derived from World Geodetic System 84 (WGS 84).

Tafuniad map: Y Grid Cenedlaethol Prydeinig
Projection: British National Grid

Rhif diweddaraf **5** **21/02/2005**
 Version number

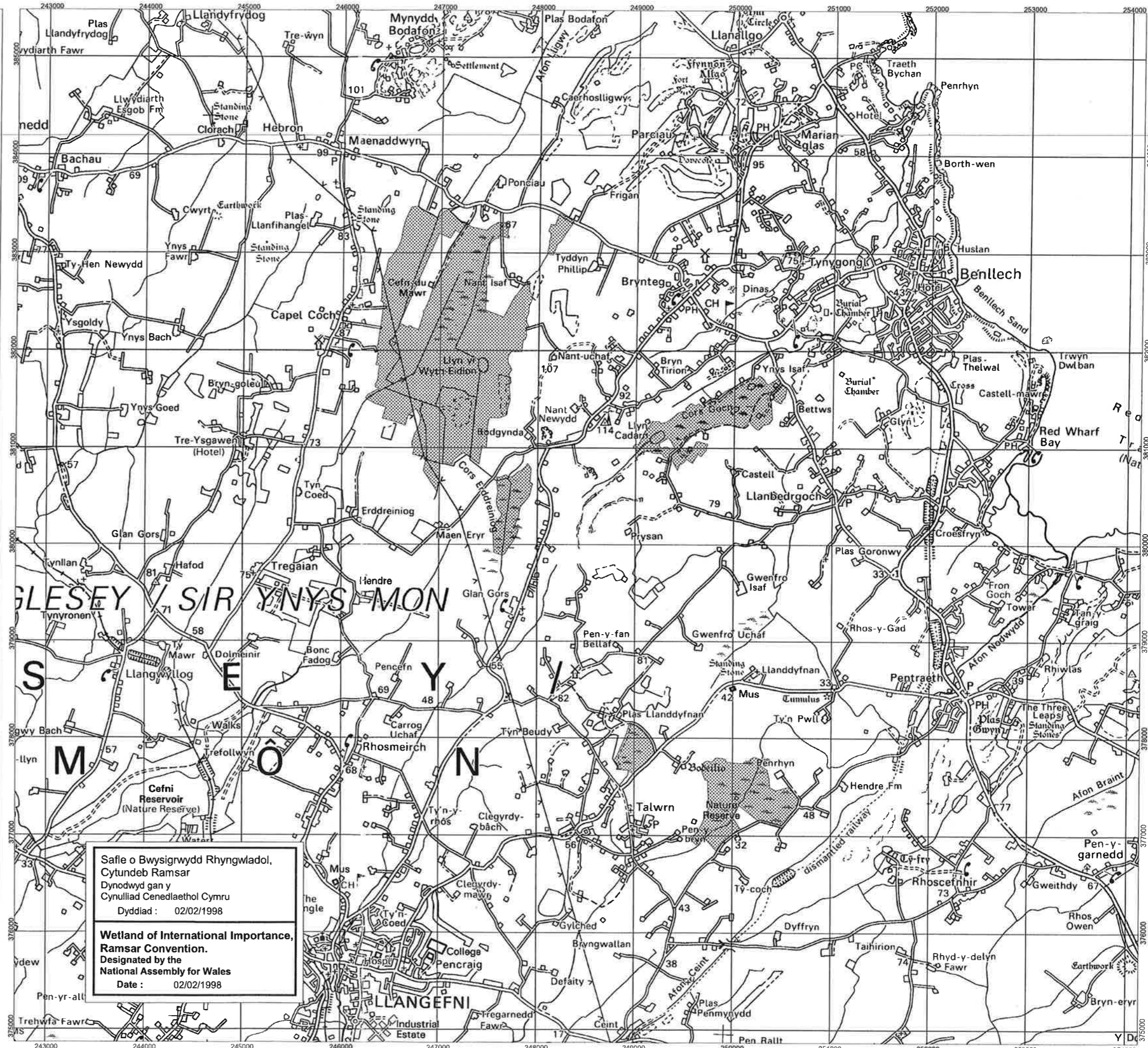
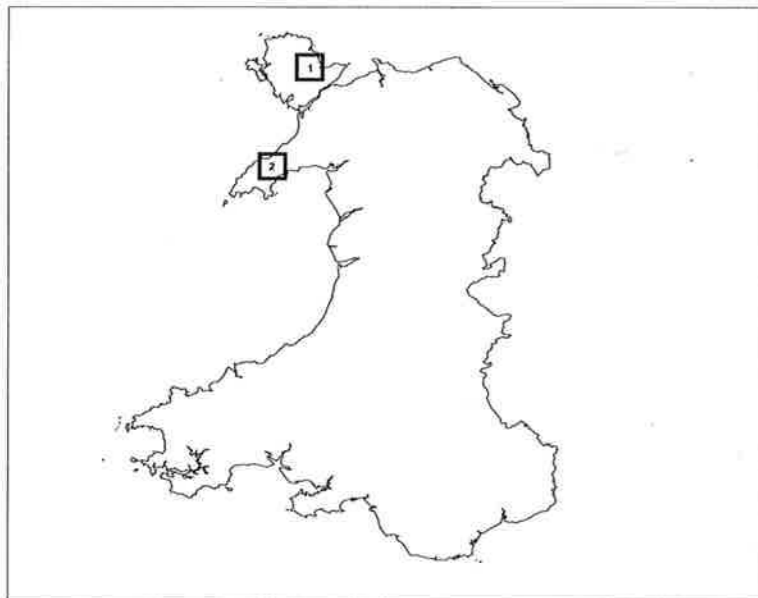
Graddfa **1:40,000**
 Scale

Noder: Data wedi ei gipio ar raddfa 1:2,500, rhoddwyd ar raddfa 1:50,000 a'i gynhyrchu ar raddfa 1:40,000.

Note: Data captured at 1:2500 scale placed on 1:50,000 scale and produced at 1:40,000.

Allynyddir y map hwn o Ddeunydd y Arolwg Ordnans gyda chaniatâd Arolwg Ordnans ar ran Rheolwr Llyfrfa Ei Mawrthlyd © Hawffrwynt y Goron. Mae allynyddir heb ganiatâd yn torri hawffrwynt y Goron a gall hyn arwain at orlyniad neu actos all. Rhif trwydded Cyngor Cefn Gwlad Cymru 100018813 21/02/2005

This map is reproduced from Ordnance Survey material with the permission of Ordnance Survey on behalf of the Controller of Her Majesty's Stationary Office © Crown copyright. Unauthorised reproduction infringes Crown copyright and may lead to prosecution or civil proceedings. Countryside Council for Wales Licence No 100018813 21/02/2005



**Corsydd Môn a Llŷn /
Anglesey and Lleyn Fens**

Map 2 / 2 Cód y safle Ramsar UK14005
Ramsar Site Code

 **Safle o Bwysigrwydd Rhyngwladol Cytundeb Ramsar**
Wetland of International Importance, Ramsar Convention

Arwynebedd cyfan 625.53 ha
Total area



Hydred 04° 17' 48" Gorllewin
Longitude **West**
Lledred 53° 18' 46" Gogledd
Latitude **North**

N.G. Mae'r figurau Lledred/Hydred i gyd wedi deillio o System Geodesig y Byd 84 (WGS 84)

N.B. All Latitude/Longitude figures have been derived from World Geodetic System 84 (WGS 84).

Tafuniad map: Y Grid Cenedlaethol Prydeinig
Projection: British National Grid

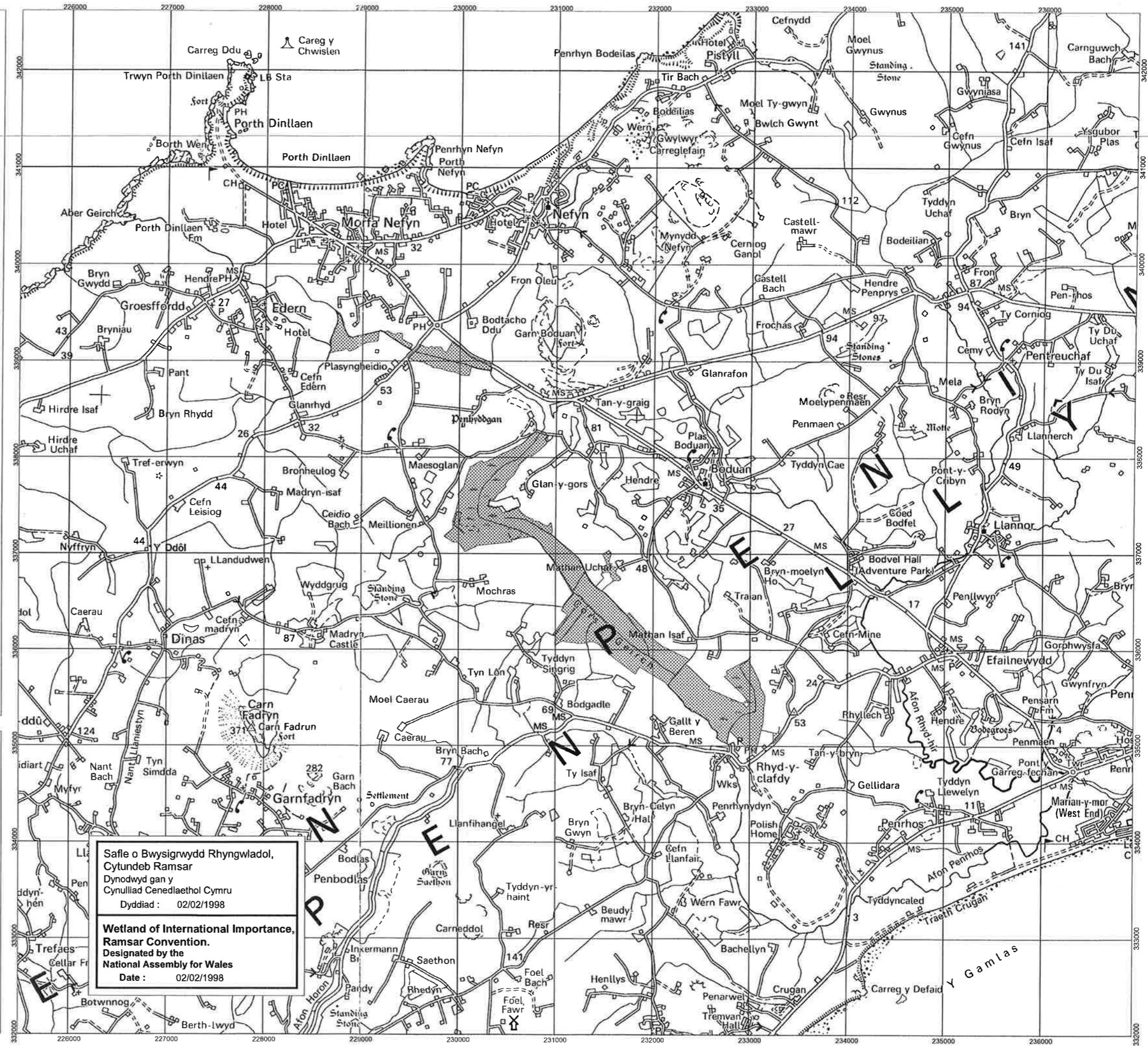
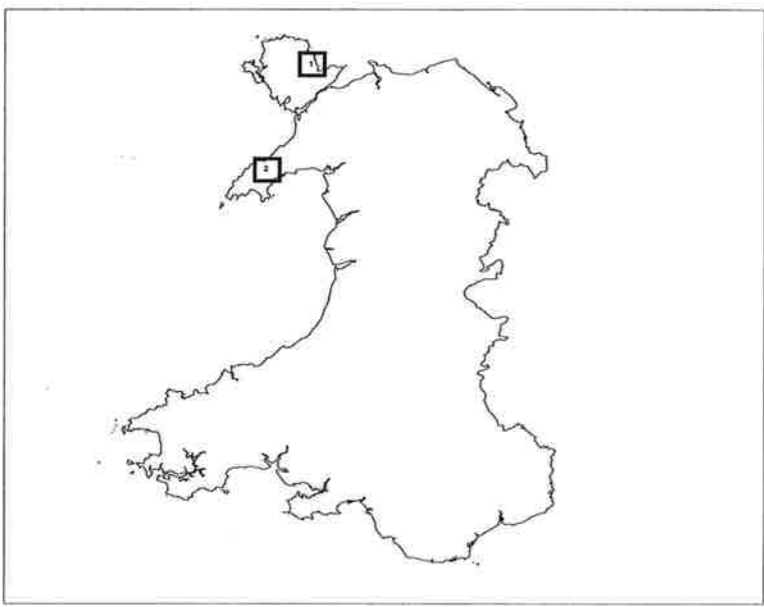
Rhif diweddaraf 5 21/02/2005
Version number

Graddfa 1:40,000
Scale

Noder: Data wedi ei gipio ar raddfa 1:2,500, rhoddwyd ar raddfa 1:50,000 a'i gynhyrchu ar raddfa 1:40,000.

Note: Data captured at 1:2500 scale placed on 1:50,000 scale and produced at 1:40,000.

Allynydd y map hwn o Ddauydd yr Arolwg Ordnans gyda chaniadau Arolwg Ordnans ar ran Rheolwr Llyfrfa Eil Mawrddi © Hafriallt yn Goron. Mae allynyddu heb ganiadau yn fforddau y Goron a gall hysbysu at eiddoedd neu sioch sidi. Rhif Iwddiedd Cyngor Cefn Gwlad Cymru 100018813 21/02/2005
This map is reproduced from Ordnance Survey material with the permission of Ordnance Survey on behalf of the Controller of Her Majesty's Stationery Office © Crown copyright. Unauthorised reproduction infringes Crown copyright and may lead to prosecution or civil proceedings. Countryside Council for Wales Licence No 100018813 21/02/2005



Safle o Bwysigrwydd Rhyngwladol, Cytundeb Ramsar
Dynodwyd gan y Cynulliad Cenedlaethol Cymru
Dyddiad : 02/02/1998

Wetland of International Importance, Ramsar Convention.
Designated by the National Assembly for Wales
Date : 02/02/1998