



Wetland of International Importance,
 Ramsar Convention
 Designated by the Secretary of State
 for Scotland
 Date : 30th March 1998

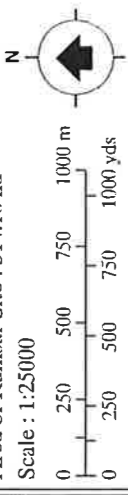
SCOTTISH
 NATURAL
 HERITAGE

Ythan Estuary &
 Meikle Loch
 Ramsar Site Code: 7UK 122

Ramsar Site shown thus : 

SSSI Boundary shown thus : 

Longitude : 1° 57' 30" W
 Latitude : 57° 20' 30" N
 Area of Ramsar Site : 314.16 ha
 Scale : 1:25000



Map 1 of 1
 Version Number : 2 (26/03/98)
 Projection : British National Grid
 Based on the Ordnance Survey 1:10 000 map with the permission of
 Her Majesty's Stationery Office GD03066G © Crown Copyright

31 30 29 28 27 26 25 24 23

98 99 00 01 02