

Dorset Heathlands

Ramsar site

Site of Special Scientific Interest (if not coincident)

Code: 7UK124

Version number: 3

Longitude: 02:09.33W

Projection: British National Grid

Latitude: 50:39.00N

Area of Ramsar site: 6730.15ha

Scale 1:50000

Map: 1 of 4

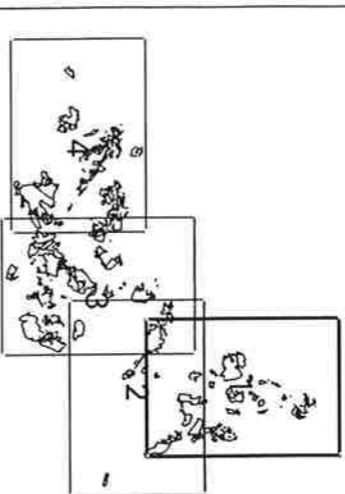
3 kilometres

2 miles

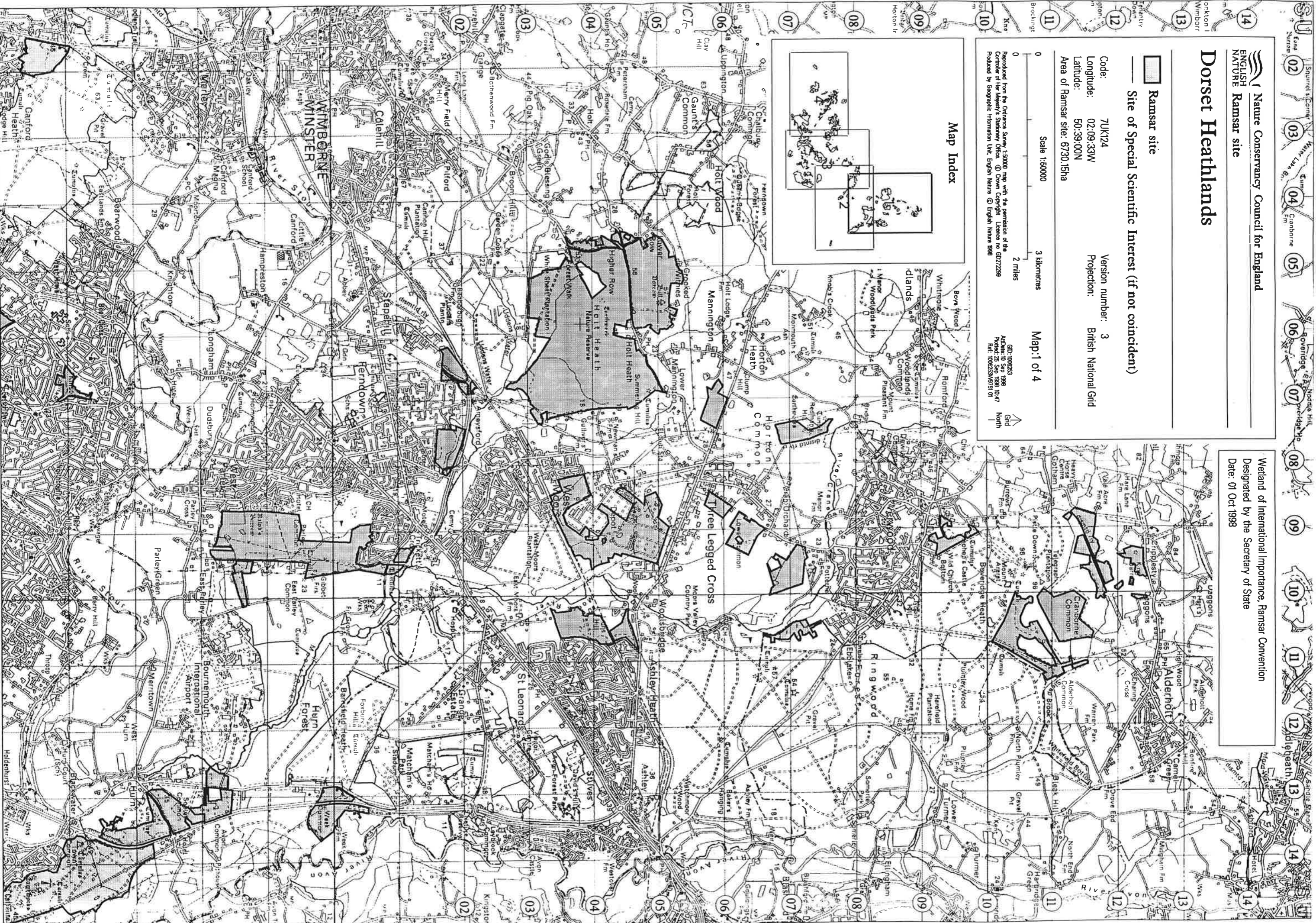
Produced from the Ordnance Survey 1:50000 map with the permission of the Controller of Her Majesty's Stationery Office. © Crown Copyright. Licence no. PD072299. Flooded by Geographic Information Unit, English Nature © English Nature 1998

OSD 1000233 1998
Address: 25 Sep 1998 10:47
Phone: 10023349370 01
Grid North

Map Index



Wetland of International Importance, Ramsar Convention
Designated by the Secretary of State
Date: 01 Oct 1998



Nature Conservancy Council for England

ENGLISH NATURE Ramsar site

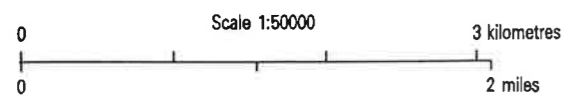
Dorset Heathlands

Ramsar site

Site of Special Scientific Interest (if not coincident)

Code: 7UK124
Longitude: 02:09:33W
Latitude: 50:39:00N
Area of Ramsar site: 6730.15ha

Version number: 3
Projection: British National Grid



Map: 4 of 4

Reproduced from the Ordnance Survey 1:50000 map with the permission of the Controller of Her Majesty's Stationery Office. © Crown Copyright Licence no GD272299 Produced by Geographic Information Unit, English Nature © English Nature 1998

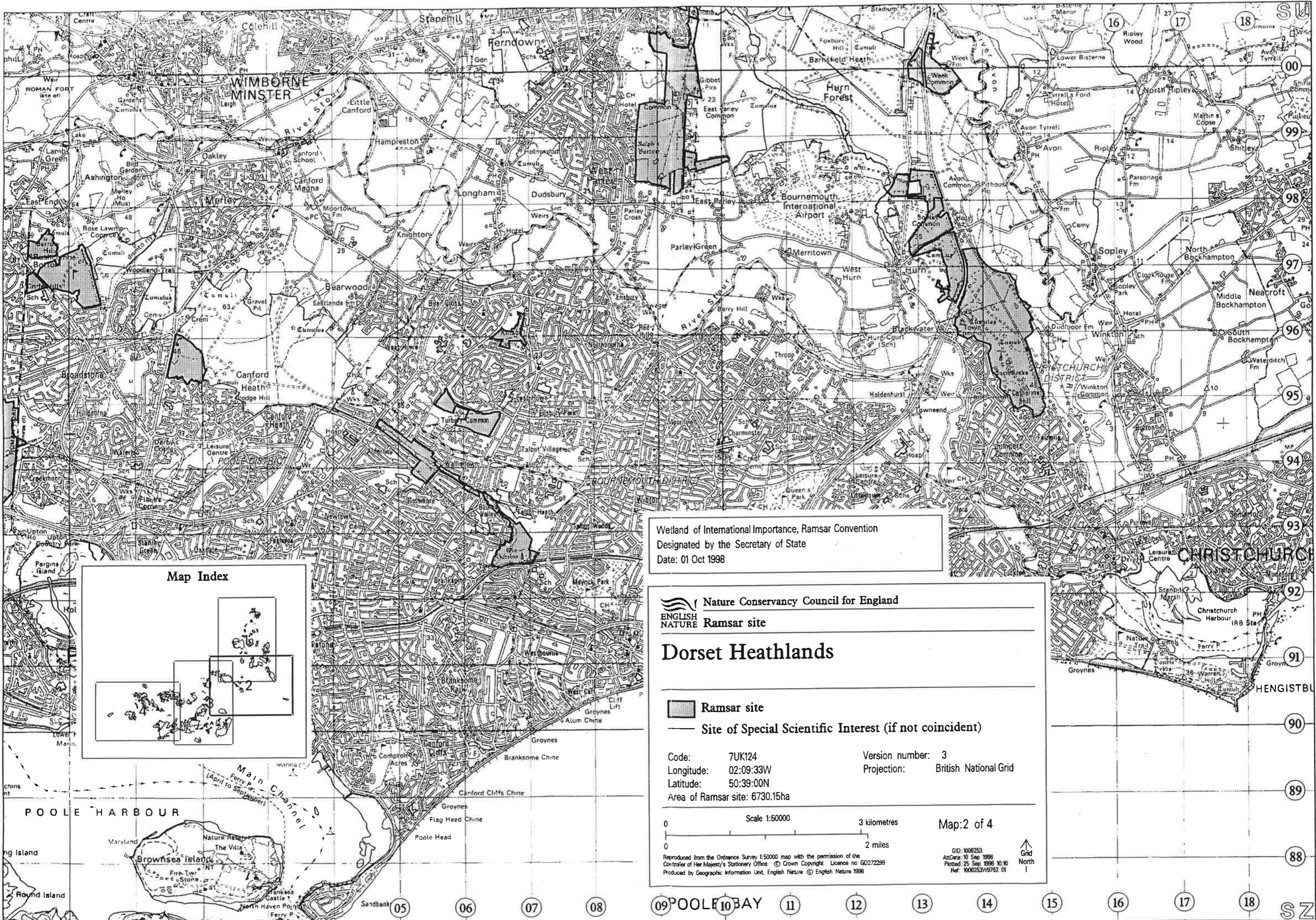
GID: 1006253
Alt Date: 10 Sep 1998
Plotted: 25 Sep 1998 10:20
Ref: 1006253V9754 01

Wetland of International Importance, Ramsar Convention
Designated by the Secretary of State
Date: 01 Oct 1998




Map Index






Wetland of International Importance, Ramsar Convention
 Designated by the Secretary of State
 Date: 01 Oct 1998

 Nature Conservancy Council for England
 ENGLISH NATURE Ramsar site

Dorset Heathlands


 Ramsar site
 — Site of Special Scientific Interest (if not coincident)

Code: 7UK124 Version number: 3
 Longitude: 02:09:33W Projection: British National Grid
 Latitude: 50:39:00N
 Area of Ramsar site: 6730.15ha

Scale 1:50000 3 kilometres Map: 2 of 4
 0 2 miles

Reproduced from the Ordnance Survey 1:50000 map with the permission of the Controller of Her Majesty's Stationery Office. © Crown Copyright Licence no GD272299
 Produced by Geographic Information Unit, English Nature © English Nature 1998

GID: X006253
 AttDate: 10 Sep 1998
 Plotted: 25 Sep 1998 10:10
 Ref: X006253/V9752.01

 Grid North

