

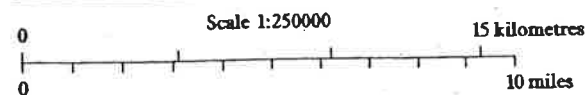
Nature Conservancy Council for England  
**Ramsar site and Special Protection Area**

# Northumbria Coast Northumberland Tyne and Wear Durham

## Location Map

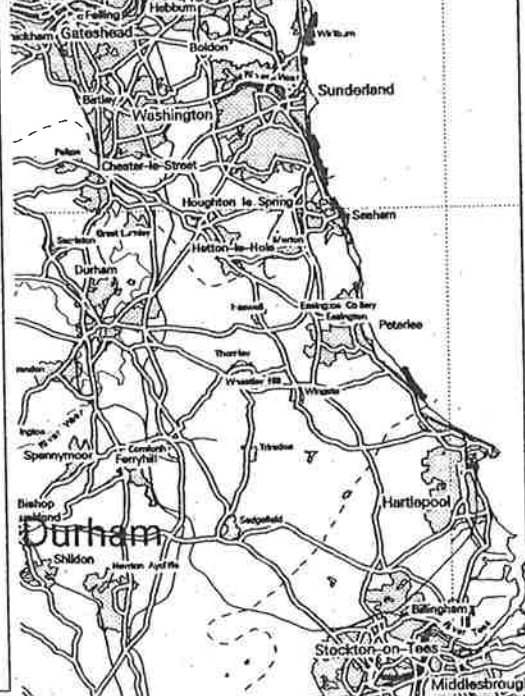
Hectares: 1107.98      Designation date: 2 FEBRUARY 2000

This is a Location Map. The boundary shown is derived from larger scale mapping and may not match the background detail on this map. Area value(s) are in hectares



Grid North  
 Site id: 1007223  
 Parent id: NU260192  
 Grid ref: 4 Jun 1999  
 Version: 10 Jan 2000 07:09  
 Plotted: 1007223L999A 01  
 Ref:

Background detail is derived from the Automobile Association's dataset  
 © Automobile Association 1991  
 Produced by Geographic Information Unit, English Nature © English Nature 2000



Nature Conservancy Council for England

ENGLISH NATURE Proposed Ramsar site

# Northumbria Coast Northumberland Tyne and Wear Durham

*Cross-hatched areas -  
Ramsar site*

## Location Map

Hectares: 1107.98      Designation date: 2 February 2000

This is a Location Map. The boundary shown is derived from larger scale mapping and may not match the background detail on this map

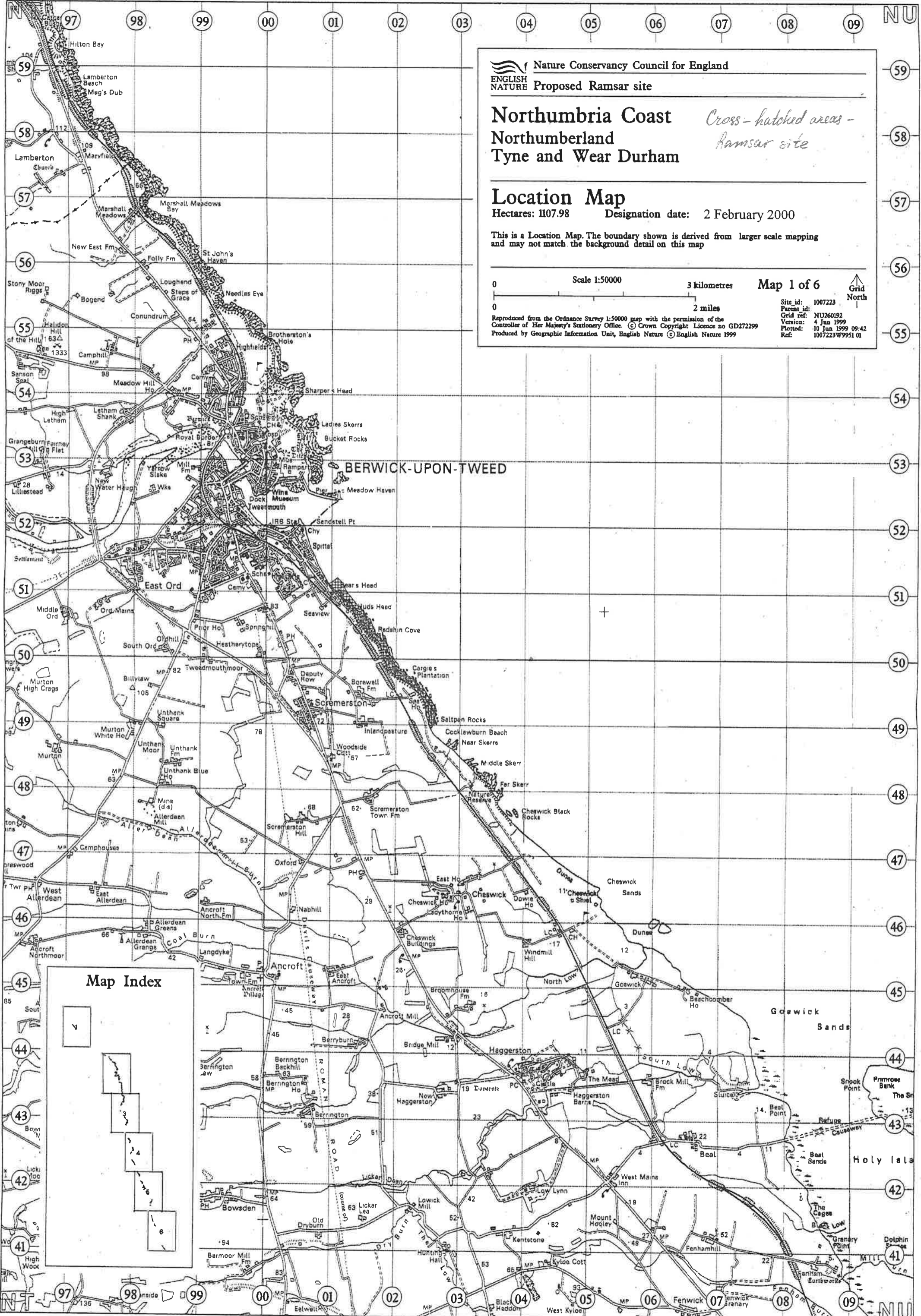
Scale 1:50000  
0 3 kilometres  
0 2 miles

Map 1 of 6

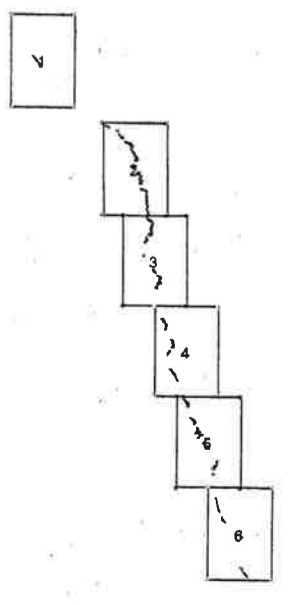


Site id: 1007223  
Parent id: NU260192  
Grid ref: 4 Jun 1999  
Version: 10 Jun 1999 09:42  
Plotted: 1007223W9951 01  
Ref:

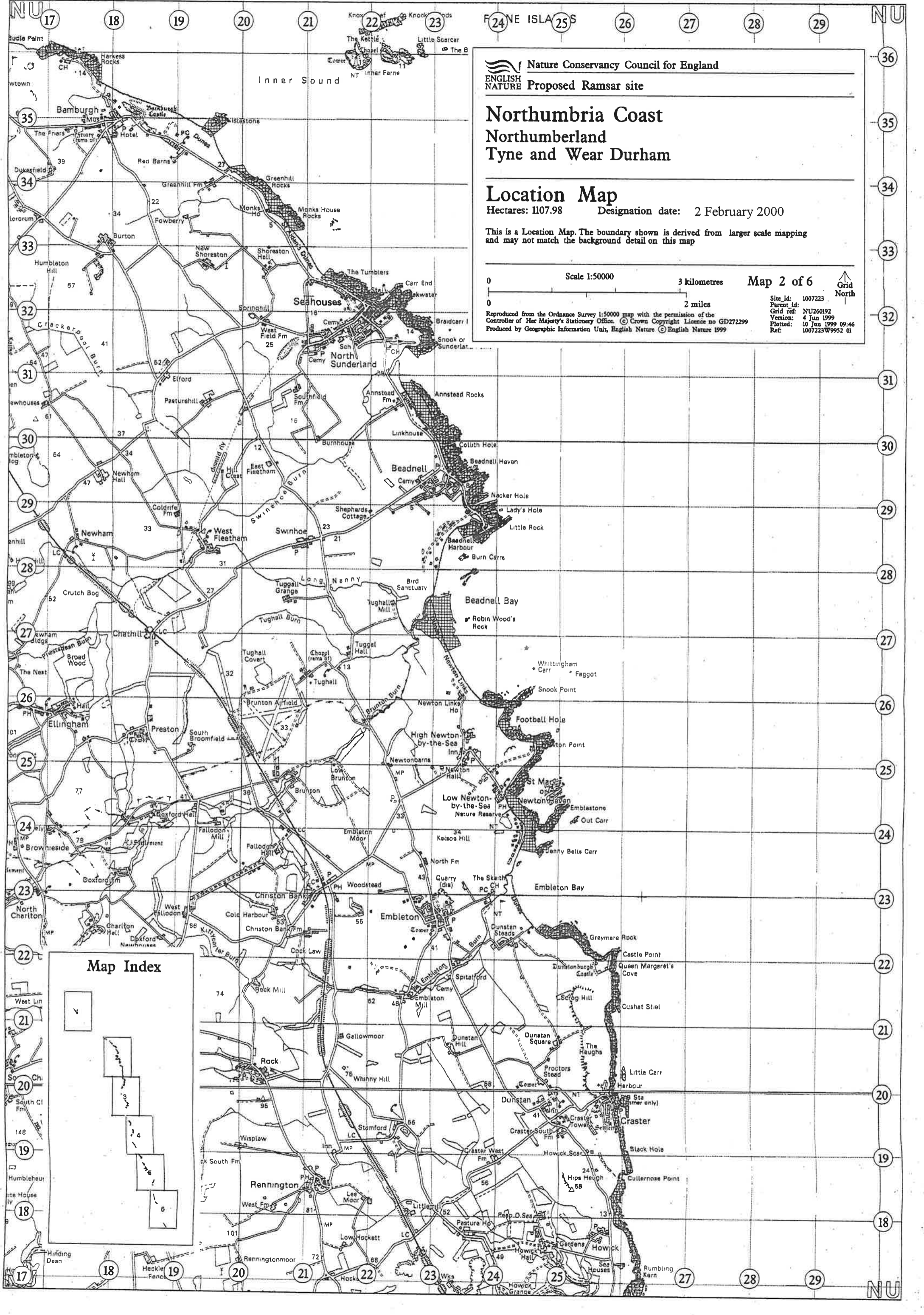
Reproduced from the Ordnance Survey 1:50000 map with the permission of the Controller of Her Majesty's Stationery Office. © Crown Copyright Licence no GD272299  
Produced by Geographic Information Unit, English Nature © English Nature 1999




### Map Index








**Nature Conservancy Council for England**  
**ENGLISH NATURE** Proposed Ramsar site

---

## Northumbria Coast

### Northumberland

### Tyne and Wear Durham

---


## Location Map

Hectares: 1107.98      Designation date: 2 February 2000

This is a Location Map. The boundary shown is derived from larger scale mapping and may not match the background detail on this map

---

Scale 1:50000      3 kilometres      2 miles

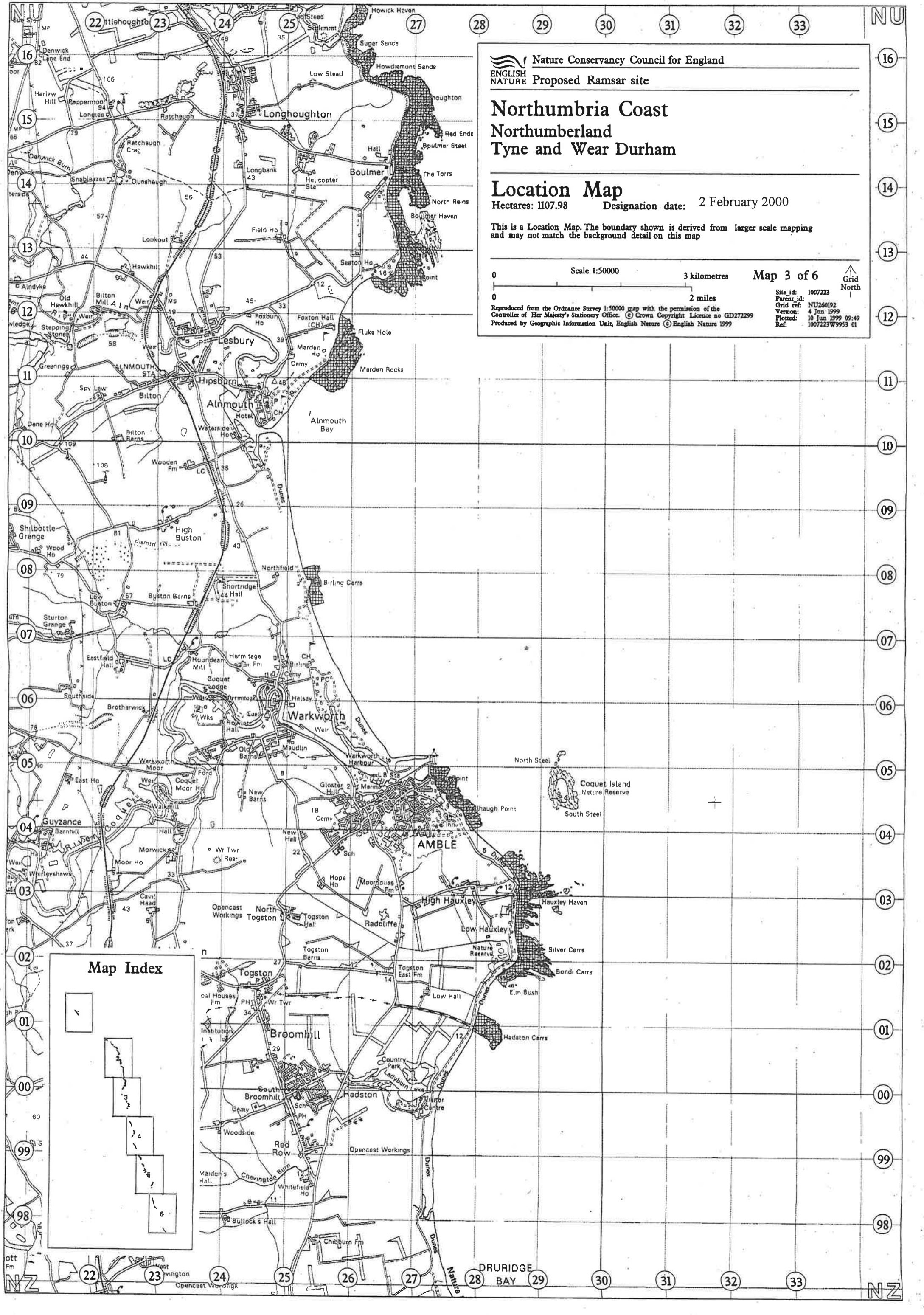
**Map 2 of 6**       Grid North

Site id: 1007223  
 Parent id:  
 Grid ref: NU260192  
 Version: 4 Jun 1999  
 Plotted: 10 Jun 1999 09:46  
 Ref: 1007223W9952 01

Reproduced from the Ordnance Survey 1:50000 map with the permission of the Controller of Her Majesty's Stationery Office. © Crown Copyright Licence no GD272299  
 Produced by Geographic Information Unit, English Nature © English Nature 1999

### Map Index





Nature Conservancy Council for England  
ENGLISH NATURE Proposed Ramsar site

# Northumbria Coast

## Northumberland

### Tyne and Wear Durham

### Location Map

Hectares: 1107.98      Designation date: 2 February 2000

This is a Location Map. The boundary shown is derived from larger scale mapping and may not match the background detail on this map

Scale 1:50000      3 kilometres      2 miles      Map 3 of 6      Grid North

Site id: 1007223  
Parent id: NUT60192  
Version: 4 Jun 1999  
Plotted: 10 Jun 1999 09:49  
Ref: 1007223W9953 01

Reproduced from the Ordnance Survey 1:50000 map with the permission of the Controller of Her Majesty's Stationery Office. © Crown Copyright Licence no GD272299  
Produced by Geographic Information Unit, English Nature © English Nature 1999

### Map Index

16  
15  
14  
13  
12  
11  
10  
09  
08  
07  
06  
05  
04  
03  
02  
01  
00  
99  
98

22 23 24 25 27 28 29 30 31 32 33  
16  
15  
14  
13  
12  
11  
10  
09  
08  
07  
06  
05  
04  
03  
02  
01  
00  
99  
98

DRURIDGE BAY 28 29 30 31 32 33

29 30 31 32 33 34 35 36 37 38 39 40

NZ



Nature Conservancy Council for England

Proposed Ramsar site

# Northumbria Coast Northumberland Tyne and Wear Durham

## Location Map

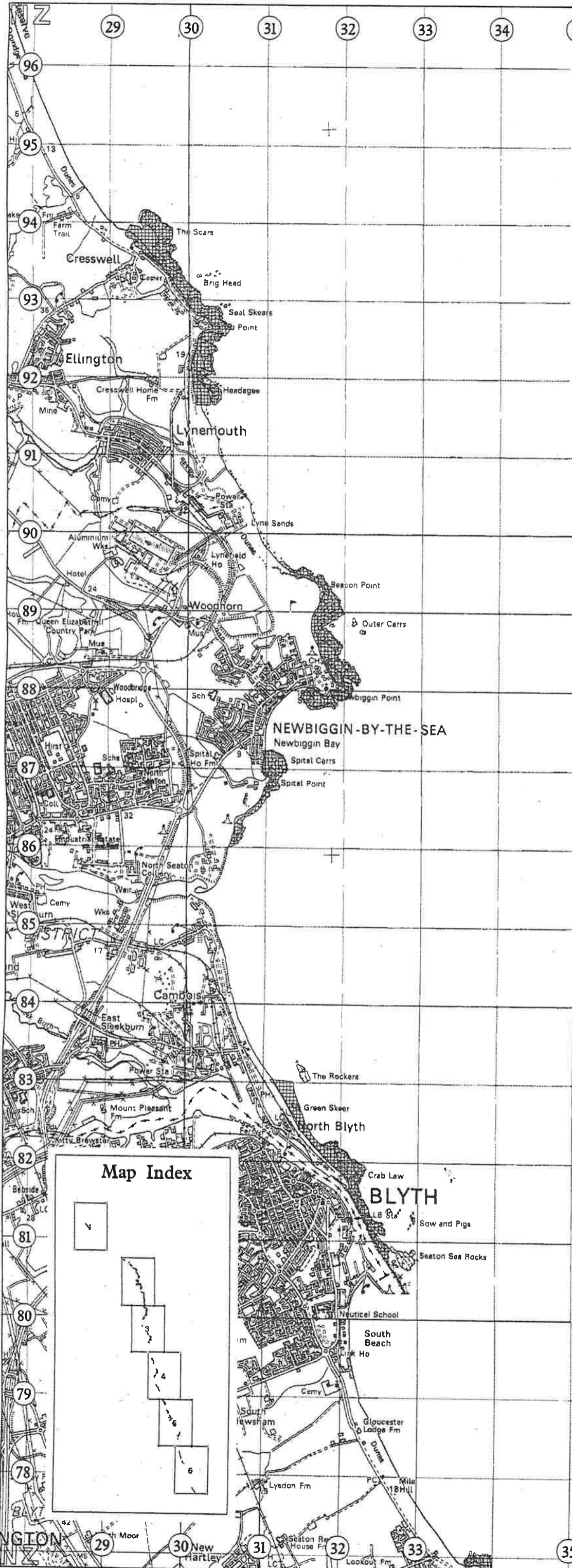
Hectares: 1107.98      Designation date: 2 February 2000

This is a Location Map. The boundary shown is derived from larger scale mapping and may not match the background detail on this map

Scale 1:50000      3 kilometres      2 miles      Map 4 of 6      Grid North

Reproduced from the Ordnance Survey 1:50000 map with the permission of the Controller of Her Majesty's Stationery Office. © Crown Copyright Licence no GD272299  
Produced by Geographic Information Unit, English Nature © English Nature 1999

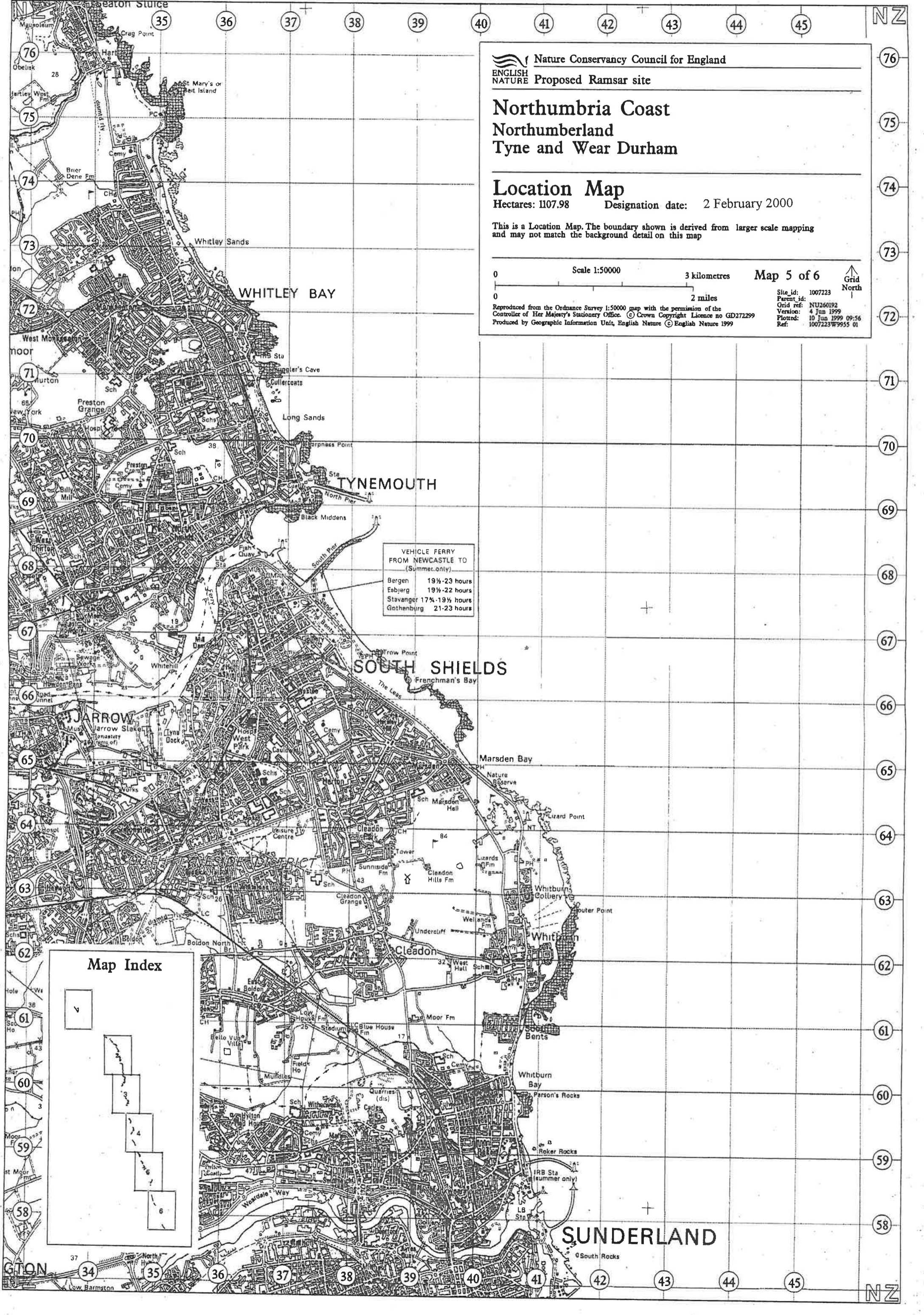
Site id: 1007223  
Parent id:  
Grid ref: NU260192  
Version: 4 Jun 1999  
Plotted: 10 Jun 1999 09:52  
Ref: 1007223W9954 01




96  
95  
94  
93  
92  
91  
90  
89  
88  
87  
86  
85  
84  
83  
82  
81  
80  
79  
78

NZ






**Nature Conservancy Council for England**  
**ENGLISH NATURE Proposed Ramsar site**

---

**Northumbria Coast**  
**Northumberland**  
**Tyne and Wear Durham**

---

**Location Map**  
 Hectares: 1107.98      Designation date: 2 February 2000

This is a Location Map. The boundary shown is derived from larger scale mapping and may not match the background detail on this map

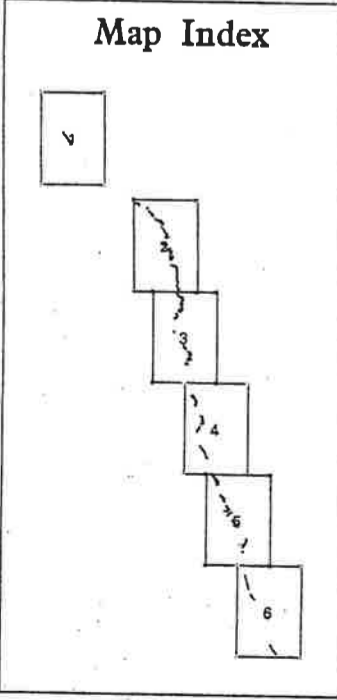
---

Scale 1:50000      3 kilometres      **Map 5 of 6**

0      2 miles

Site id: 1007223  
 Parent id: NU260192  
 Grid ref: 4 Jun 1999  
 Version: 10 Jun 1999 09:56  
 Plotted: 1007223W9955 01  
 Ref:

VEHICLE FERRY FROM NEWCASTLE TO (Summer only)	
Bergen	19½-23 hours
Esbjerg	19½-22 hours
Stavanger	17½-19½ hours
Gothenburg	21-23 hours



NZ

76

75

74

73

72

71

70

69

68

67

66

65

64

63

62

61

60

59

58

NZ



Nature Conservancy Council for England  
ENGLISH NATURE Proposed Ramsar site

**Northumbria Coast**  
Northumberland  
Tyne and Wear Durham

**Location Map**

Hectares: 1107.98      Designation date: 2 February 2000

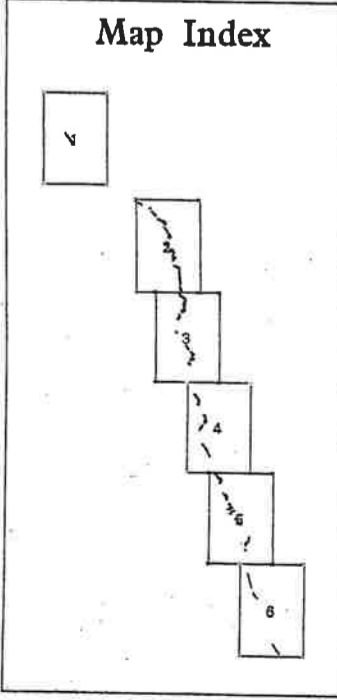
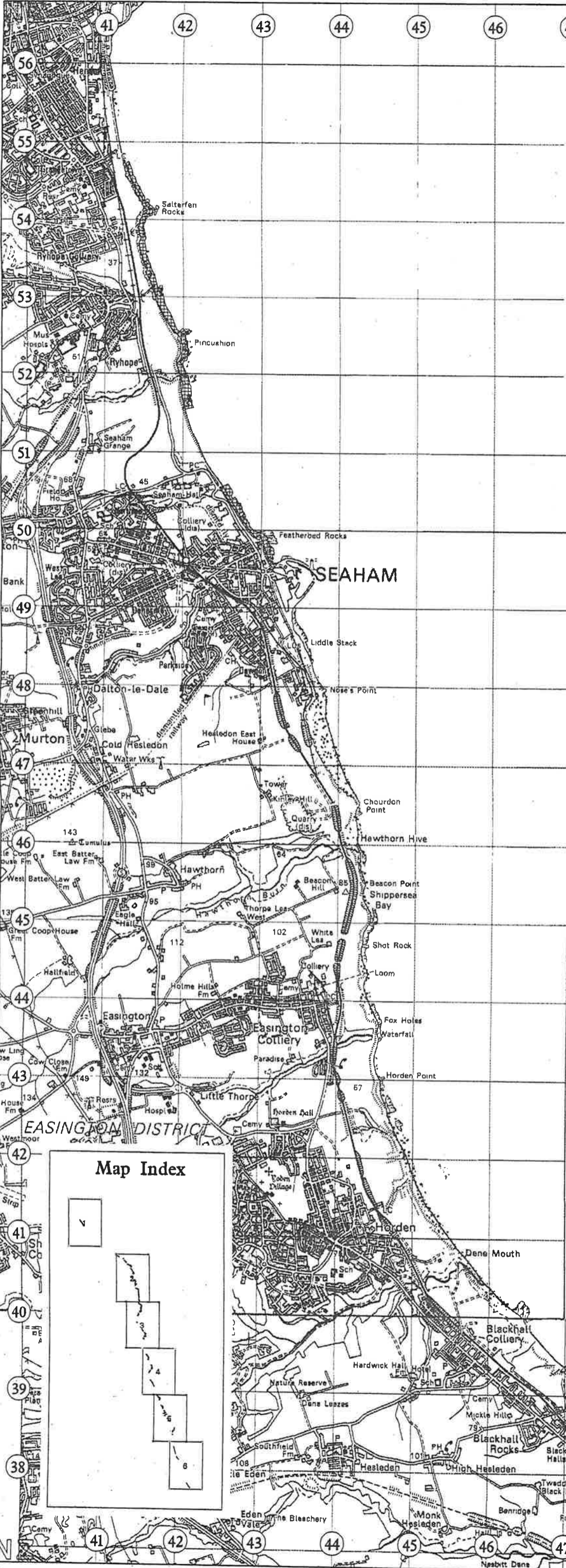
This is a Location Map. The boundary shown is derived from larger scale mapping and may not match the background detail on this map

Scale 1:50000      3 kilometres      Map 6 of 6

0      2 miles      Grid North

Site id: 1007223  
Parent id:  
Grid ref: NU260192  
Version: 4 Jun 1999  
Plotted: 10 Jun 1999 10:49  
Ref: 1007223W9956 01

Reproduced from the Ordnance Survey 1:50000 map with the permission of the Controller of Her Majesty's Stationery Office. © Crown Copyright Licence no GD272299  
Produced by Geographic Information Unit, English Nature © English Nature 1999



56

55

54

53

52

51

50

49

48

47

46

45

44

43

42

41

40

39

38

37

36

35

34

33

32

31

30

29

28

27

26

25

24

23

22

21

20

19

18

17

16

15

14

13

12

11

10

9

8

7

6

5

4

3

2

1