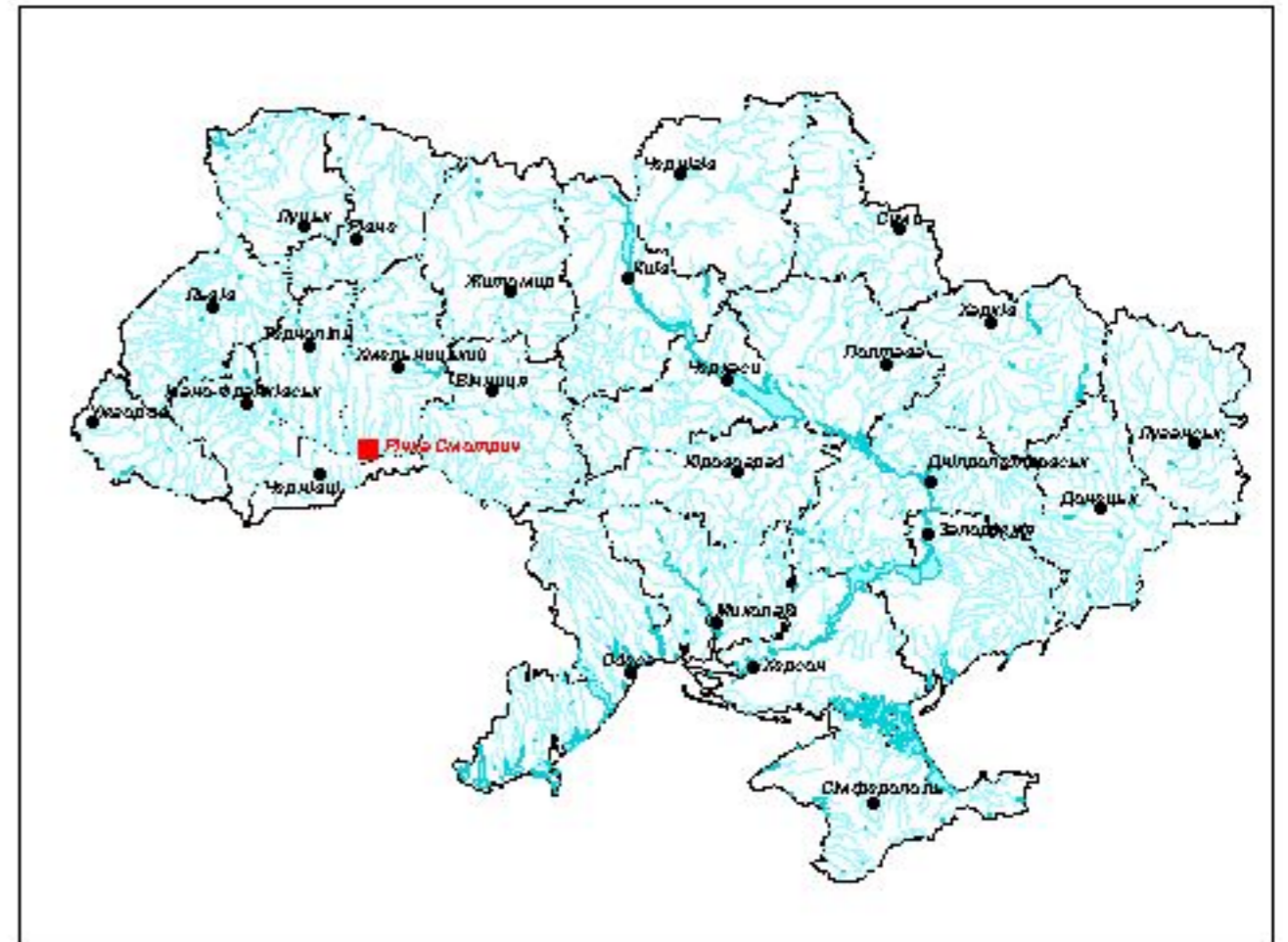
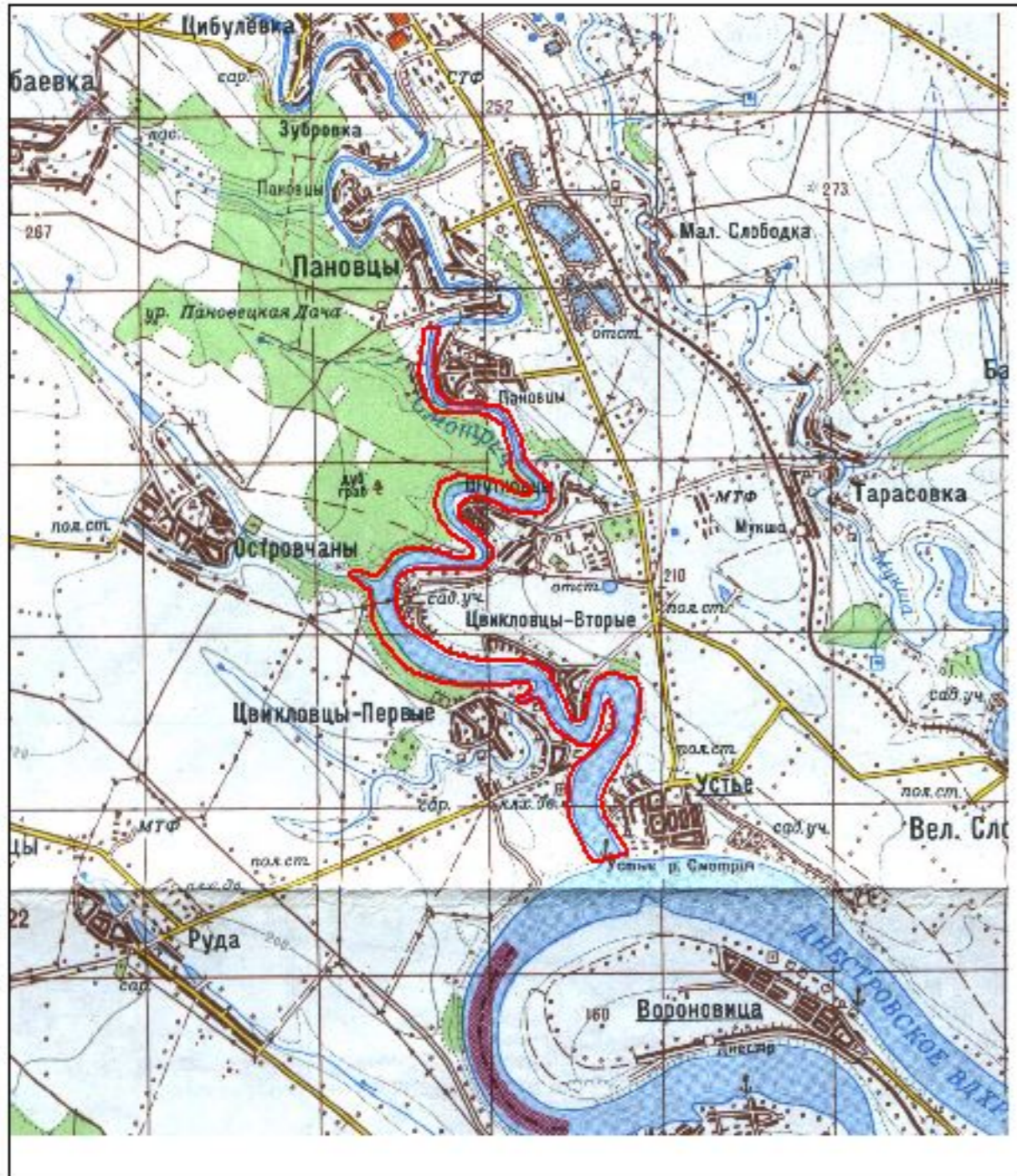



**ВОДНО-БОЛОТНЕ УГІДДЯ  
МІЖНАРОДНОГО ЗНАЧЕННЯ "РІЧКА СМОТРИЧ"**



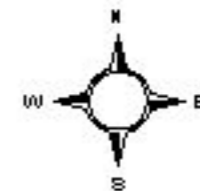
 РІЧКА СМОТРИЧ

1:100 000


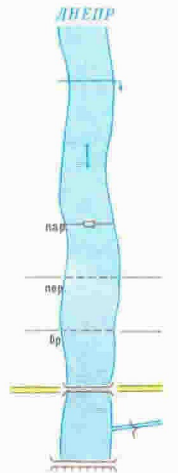

в 1 сантиметрі 1 кілометр



Скалені горизонталі введени через 20 метрів







Shore line: a) permanent; b) inconstant

River and stream

Canal and ditch

River or canal or ditch with dams

Name of navigable river or canal

Beginning of navigation

Direction of stream

Ferry of crossing

Ferriage

Fordable

Bridge or overbridge

Sluice

Dike

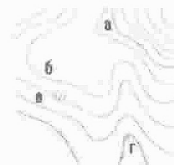

Well

Artesian well

Equipped spring

Spring

Reservoir



Shoal  
Landing stage  
Berth

Small shoal

Rocks:

a) underwater

b) above-water

c) dried

Constant coast navigable  
guiding line

Depth

Aquatic plants

Relief:

a) main horizontal thickening lines

b) main horizontal lines

a) mark to horizontal line, m

r) direction of slope



Altitude

Mark of mountain pass

Cliff

Kurgan, hillock. Pit

Gully or scour



Forests: a) mixed; ) conifers; ) deciduous  
Cutting in a forest. 10 - number of forest block

Young forest. Felling or burnt place

Dense bush. Elfin wood

Sparse forest

Gardens. Vineyards

Narrow stripes: a) of forest; ) of bushes and green hedge

Rice fields: a) dewy ones in time of vegetation; ) submerged ones in time of vegetation;

Meadow vegetation. Reeds

Crossing mire. Impassable mire

Passable saline land. Impassable saline land

Sands