














Malpais/Sint Michel

SCALE 1 : 40 000



LEGEND

-  Ramsar
-  Coastline
-  Buffer zone
-  Waters down to 60 m depth
-  Urban areas
-  Industrial areas
-  Airport
-  Touristic areas
-  Agriculture areas
-  Conservation areas
-  Open land
-  Water
-  Undefined land use

