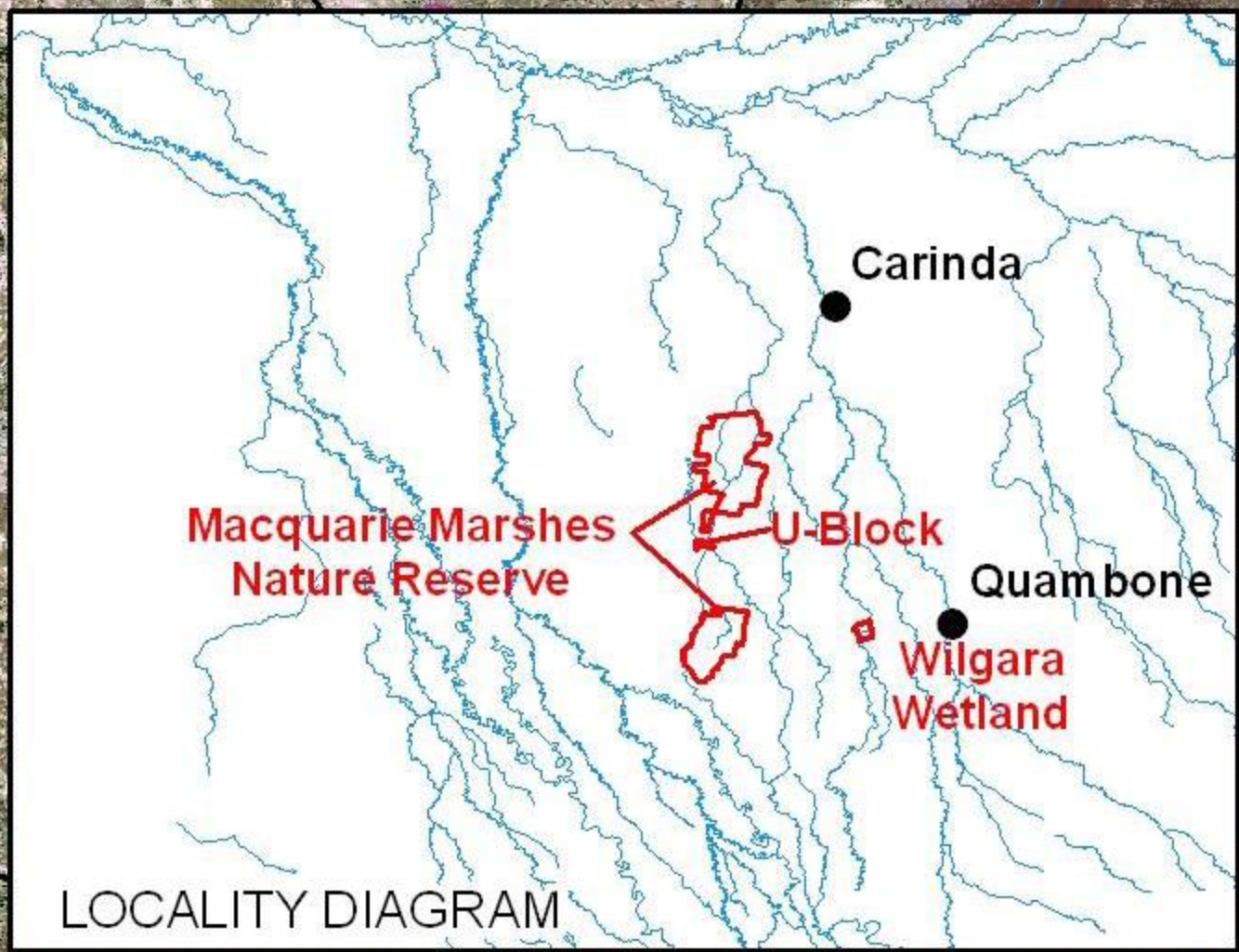


147°30'0"E

147°35'0"E



30°55'0"S

30°55'0"S

31°0'0"S

31°0'0"S




147°30'0"E

147°35'0"E

MACQUARIE MARSHES RAMSAR SITE
MACQUARIE MARSHES NATURE RESERVE
SOUTHERN SECTION



LEGEND

-  Ramsar boundary
-  Nature Reserve
-  Travelling stock reserve

Map projection: GCS GDA 1994
 Datum: D GDA 1994
 Background image : Spot5colMGA55



Prepared 9 February 2012