









Pt. No.	EASTING (m)	NORTHING (m)	DESCRIPTION
1	1019563.49	972745.93	L3
2	1019565.29	972471.87	L4
3	1019367.51	972636.75	L3
4	1018932.65	972404.95	L3
5	1018688.89	972009.03	L5
6	1018542.55	972740.08	L6
7	1018520.51	972414.17	L6
8	1018342.28	972762.95	L7
9	1018428.38	972891.50	SK2
10	1018402.55	972769.45	SK3
11	1018443.31	972771.93	SK3/A
12	1018478.13	972811.03	SK3/B
13	1018478.19	972824.97	SK3/C
14	1018893.76	972593.85	I2
15	1019007.85	972756.42	L1
16	1018807.81	972842.21	R1
17	1018723.08	972752.35	R2
18	1018866.72	972518.21	R3
19	1018977.20	972539.42	R4
20	1019167.86	972883.58	R5
21	1019143.75	972783.50	R6
22	1018786.80	972280.88	F1
23	1019015.74	972309.65	C1
24	1019150.63	972800.89	L2
25	1018152.20	972855.77	F2
26	1017841.90	973088.99	F3
27	1017851.71	972836.34	SK1
28	1017987.21	972748.86	SK4
29	1017885.82	972724.22	SK4/A
30	1017910.38	972768.69	SK4/B
31	1017910.35	972852.82	SK4/C
32	1018346.95	972747.19	Station Kiosk
33	1018504.97	972173.23	Station Golf

**LEGEND**

-  STRICT CONSERVATION ZONE A
-  STRICT CONSERVATION ZONE B
-  CONSERVATION ZONE
-  MULTIPLE USE ZONE
-  SKI LANE
-  FISHING (POLE & LINE ONLY)
-  TRAFFIC LANE CENTRE LINE  
(TL: 5.00m on each side of centre line)
-  CORAL REEF

**LE CHALAND/BLUE BAY MARINE PARK**

Scale: 1/10000

Date: DECEMBER 1996

MINISTRY OF HOUSING, LANDS & TCP

Surveyed by L. Gopaul.