
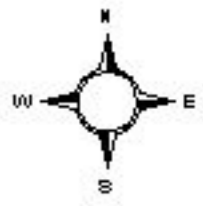




### Болотний масив "Передроди"



 Болотний масив "Передроди"



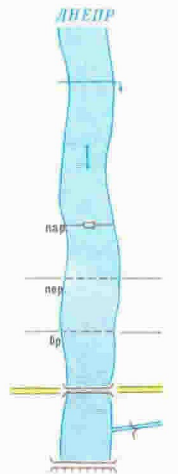


Shore line: a) permanent; b) inconstant

River and stream

Canal and ditch

River or canal or ditch with dams



Name of navigable river or canal

Beginning of navigation

Direction of stream

Ferry or crossing

Ferryage

Fordable

Bridge or overbridge

Sluice

Dike


Well

Artesian well

Equipped spring

Spring

Reservoir



Shoal  
Landing stage

Berth

Small shoal

Rocks:

a) underwater

b) above-water

c) dried

Constant coast navigable  
guiding line

Depth

Aquatic plants

Relief:

a) main horizontal thickening lines

b) main horizontal lines

a) mark to horizontal line, m

r) direction of slope


Altitude

Mark of mountain pass

Cliff

Kurgan, hillock. Pit

Gully or scour



Forests: a) mixed; b) conifers; c) deciduous  
Cutting in a forest. 10 - number of forest block



Young forest. Felling or burnt place



Dense bush. Elfin wood



Sparse forest



Gardens. Vineyards



Narrow stripes: a) of forest; b) of bushes and green hedge




Rice fields: a) dewy ones in time of vegetation; b) submerged ones in time of vegetation;



Meadow vegetation. Reeds



Crossing mire. Impassable mire



Passable saline land. Impassable saline land

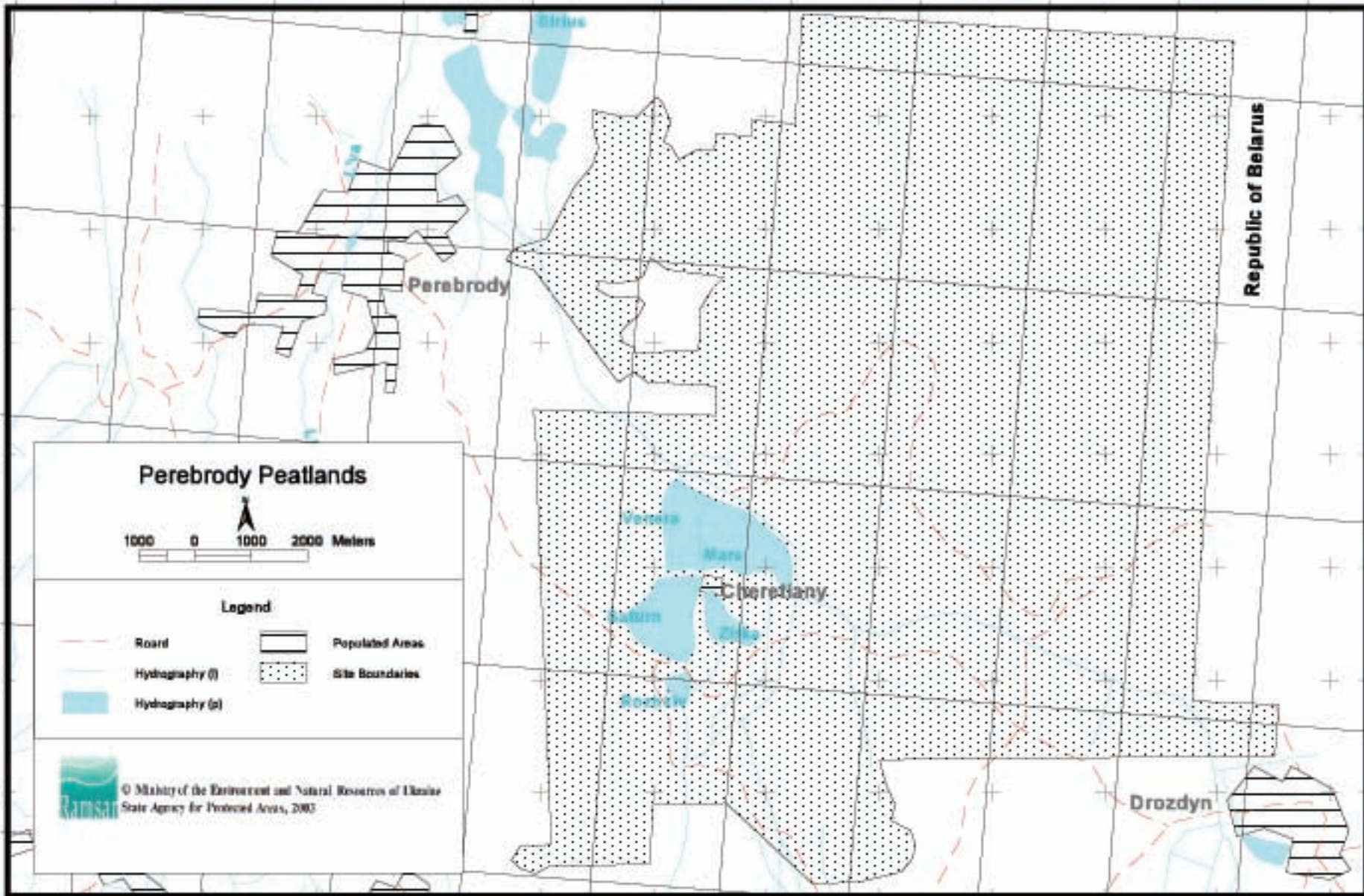


Sands

26°53'33" 51°45'37" 26°57'31" 26°59'30" 27°1'29" 27°3'28" 27°5'27" 27°7'26" 27°9'25" 27°11'24" 27°13'23" 80000 82000 84000 86000 88000 90000 92000 94000 96000 98000 100000 102000

5750000  
51°43'38"  
5748000  
5746000  
51°41'39"  
5744000  
5742000  
51°39'40"  
5740000  
5738000  
51°37'41"

51°45'38"  
5748000  
51°43'38"  
5746000  
51°41'39"  
5744000  
51°39'40"  
5740000  
5738000  
27°15'22"



Republic of Belarus

### Perebrody Peatlands



#### Legend

- Road
- Hydrography (l)
- Hydrography (p)
- Populated Areas
- Site Boundaries



© Ministry of the Environment and Natural Resources of Ukraine  
State Agency for Protected Areas, 2002

80000 82000 84000 86000 88000 90000 92000 94000 96000 98000 100000 102000  
26°55'32" 26°57'31" 26°59'30" 27°1'29" 27°3'28" 27°5'27" 27°7'26" 27°9'25" 27°11'24" 27°13'23"