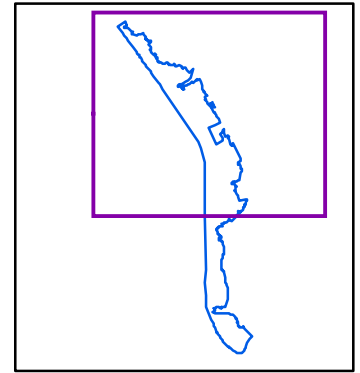


Träslövsläge-Morups tånge

Northern part



Legend

- Ramsar site
- Protected area
- Natura 2000 site
- Built-up area
- Open area
- Water
- Forest

Data sources

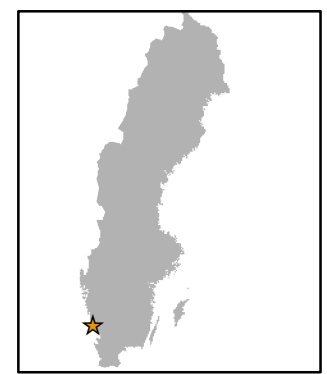
Topographic background map: ©Lantmäteriet dnr:109-2011/3027
 Ramsar sites vector data: ©Naturvårdsverket 2018 Decided 2018
 Natura 2000 vector data: ©Naturvårdsverket Jan 2018
 Nature reserves vector data: ©Naturvårdsverket Jan 2018

This map was produced by Metria AB Jan 2018 ©2018 Naturvårdsverket

Cartographic information

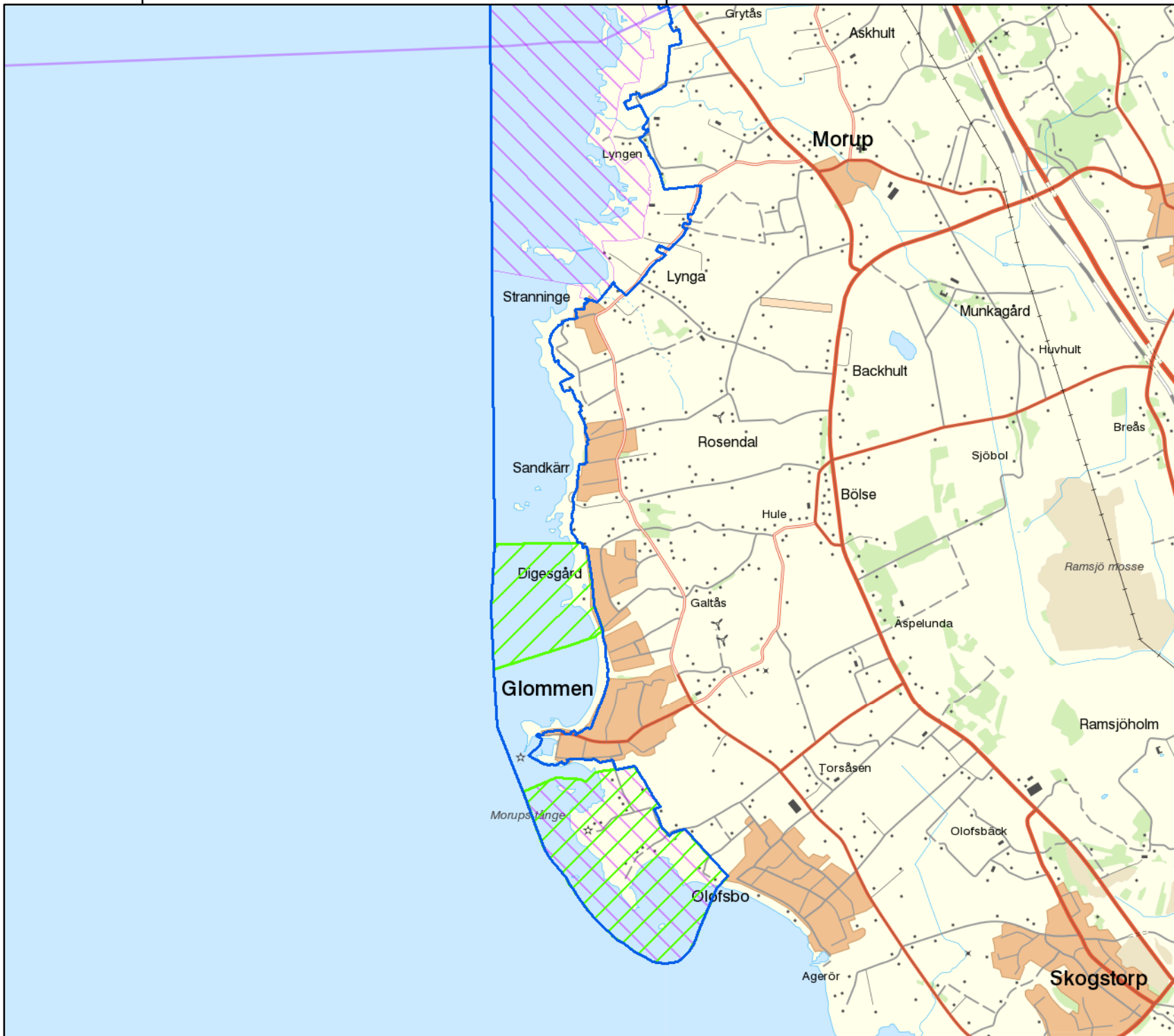
Coordinate system: SWEREF99
 Projection: Transverse Mercator
 Coordinates of Ramsar site: 57°2'N 12°19'E (Northern part)

Scale: 1:50 000 for A4 prints



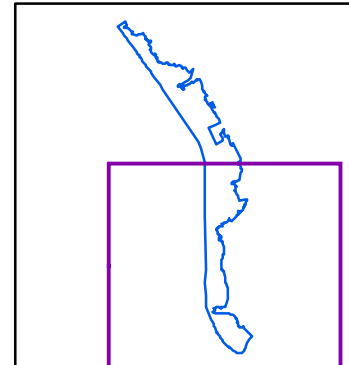
335000

340000



Träslövsläge-Morups tånge

Southern part



Legend

- Ramsar site
- Protected area
- Natura 2000 site
- Built-up area
- Forest
- Water
- Mire
- Open area

Data sources

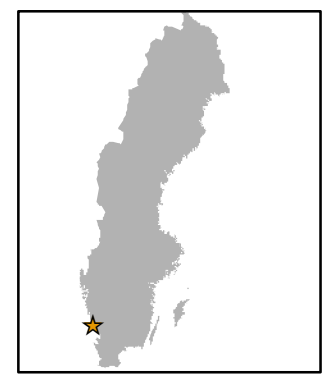
- Topographic background map: ©Lantmäteriet dnr:109-2011/3027
- Ramsar sites vector data: ©Naturvårdsverket 2018 Decided 2018
- Natura 2000 vector data: ©Naturvårdsverket Jan 2018
- Nature reserves vector data: ©Naturvårdsverket Jan 2018

This map was produced by Metria AB Jan 2018 ©2018 Naturvårdsverket

Cartographic information

Coordinate system: SWEREF99
 Projection: Transverse Mercator
 Coordinates of Ramsar site: 56°57'N 12°21'E (Southern part)

Scale: 1:50 000 for A4 prints



6315000

6310000