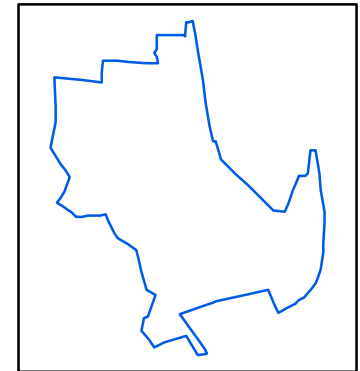


Tysjöarna



Legend

- Ramsar site
- The Ramsar site lies completely within the boundaries of a nature reserve.
- Natura 2000 site
- Water
- Forest
- Mire
- Open area
- Wetlands seasonally flooded
- Cultivated land
- Mire (bog/fen)

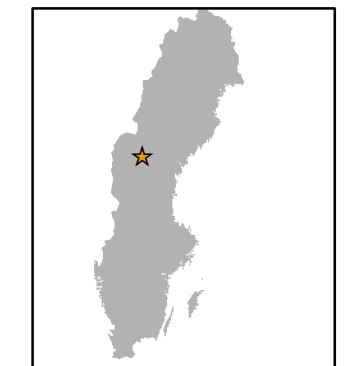

Data sources

Topographic background map: ©Lantmäteriet
 dnr:109-2011/3027
 Ramsar sites vector data: ©Naturvårdsverket Jun 2014
 Decision to be taken 2015
 Natura 2000 vector data: ©Naturvårdsverket Jan 2014
 Nature reserves vector data: ©Naturvårdsverket Jun 2014
 This map was produced by Metria AB July 2014.
 ©2014 Naturvårdsverket

Cartographic information

Coordinate system: SWEREF99
 Projection: Transverse Mercator
 Coordinates of Ramsar site: 63°14'N 14°38'E

Scale: 1:20 000 for A4 prints



7012500

7010000

480000

482500