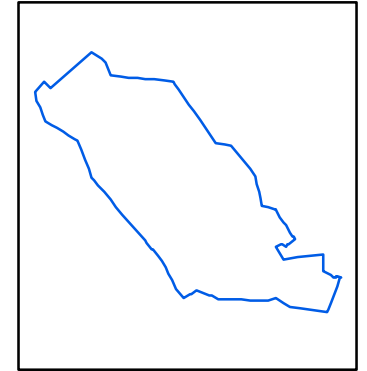










Mossaträsk-Stormyrän



Legend

-  Ramsar site
-  Protected area
-  Natura 2000 site
-  Forest
-  Open area
-  Wetlands seasonally flooded
-  Water
-  Mire

Data sources

Topographic background map: ©Lantmäteriet
 dnr:109-2011/3027
 Ramsar sites vector data: ©Naturvårdsverket 2018
 Decided 2018
 Natura 2000 vector data: ©Naturvårdsverket Jan 2018
 Nature reserves vector data: ©Naturvårdsverket Jan 2018

This map was produced by Metria AB Jan 2018
 ©2018 Naturvårdsverket

Cartographic information

Coordinate system: SWEREF99
 Projection: Transverse Mercator
 Coordinates of Ramsar site: 63°50'N 17°18'E

Scale: 1:30 000 for A4 prints

