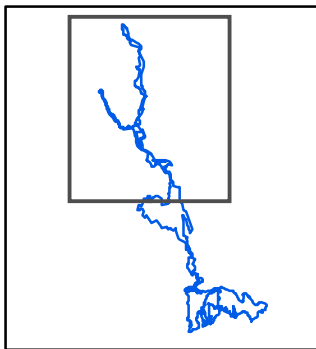


Nittälven

Northern part



Legend

-  Ramsar site
-  Protected area
-  Natura 2000 site
-  Mire
-  Forest
-  Open area
-  Water

Data sources

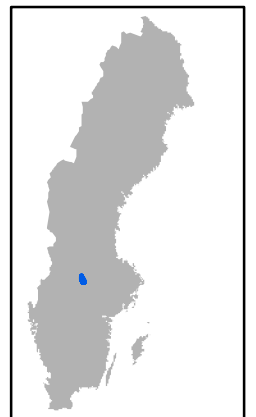

Topographic background map: ©Lantmäteriet dnr:109-2011/3027
 Ramsar sites vector data: ©Naturvårdsverket Sep 2012
 Natura 2000 vector data: ©Naturvårdsverket May 2011
 Nature reserves vector data: ©Naturvårdsverket Aug 2012

This map was produced by Metria AB October 2012.
 ©2012 Naturvårdsverket

Cartographic information

Coordinate system: SWEREF99
 Projection: Transverse Mercator
 Coordinates of Ramsar site: 59°55'N 14°48'E

Scale: 1:60 000 for A4 prints



490000

495000

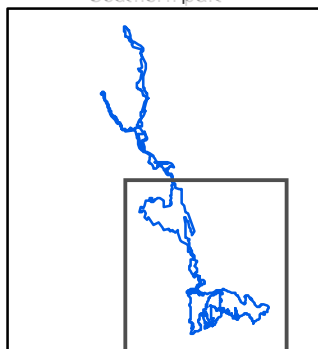


664000




6635000

Nittälven

Southern part



Legend

-  Ramsar site
-  Protected area
-  Natura 2000 site
-  Built-up area
-  Mire
-  Forest
-  Open area
-  Water

Data sources

Topographic background map: ©Lantmäteriet
 dnr:109-2011/3027
 Ramsar sites vector data: ©Naturvårdsverket Sep 2012
 Natura 2000 vector data: ©Naturvårdsverket May 2011
 Nature reserves vector data: ©Naturvårdsverket Aug 2012

This map was produced by Metria AB October 2012.
 ©2012 Naturvårdsverket

Cartographic information

Coordinate system: SWEREF99
 Projection: Transverse Mercator
 Coordinates of Ramsar site: 59°55'N 14°48'E

Scale: 1:60 000 for A4 prints

