





Legend

-  Special Protected Area of Paul do Taipal / **RAMSAR Site Limit**
-  Wetland
-  Topography
-  Main Roads

Geographical Coordinates:
40° 10' 52" 8° 41' 14"

Scale 1:15.000