


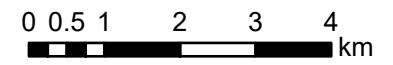
Sources: Esri, HERE, Garmin, Intermap, increment P Corp., GEBCO, USGS, FAO, NPS, NRCAN, GeoBase, IGN, Kadaster NL, Ordnance Survey, Esri Japan, METI, Esri China (Hong Kong), swisstopo, © OpenStreetMap contributors, and the GIS User Community



NORTH WEST PARKS BOARD

PROPOSED RAMSAR SITE: KGASWANE MOUNTAIN RESERVE

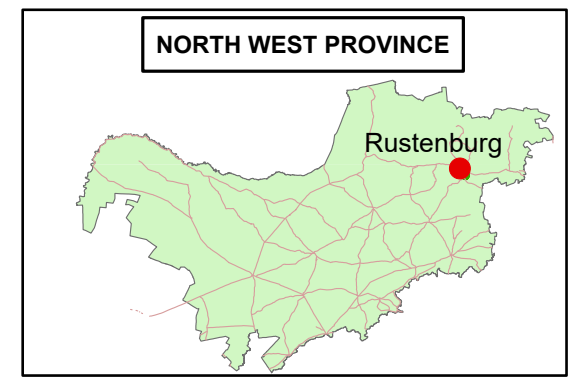
1:100,000



Geographic Coordinate System: GCS_WGS_1984

Legend

- Site Boundary
- Main Roads 1:50 000
- National Roads 1:50 000
- Major Rivers 1:50 000
- CBA_Ecostatus (Vulnerable)
- KMR Dams
- Magaliesberg Protected Natural Environment



Coordinated by: Biodiversity Conservation Management Division
 North West Parks Board
 Tel: +27 18 397 1500
 Web: www.nwpb.org.za

Compiled by: Mpho Sekgarametso
 Date: 08/08/ 2018