



جزيرة السايه
Jazirat as Sāyah

AL MUHARRAQ

جزيرة المحرق
Jazirat al-Muharraq

المحرق
AL MUHARRAQ

الحيد
AL HIDD

AL HIDD

المنامة
AL MANAMA

ميناء المنامة
Minā al Manāma

كرباباد
Karbābād

كرباباد
Karbābād

JIDD HAFIS

AL JUFAYR

المنطقة الوسطى
CENTRAL REGION

المنطقة الوسطى
CENTRAL REGION

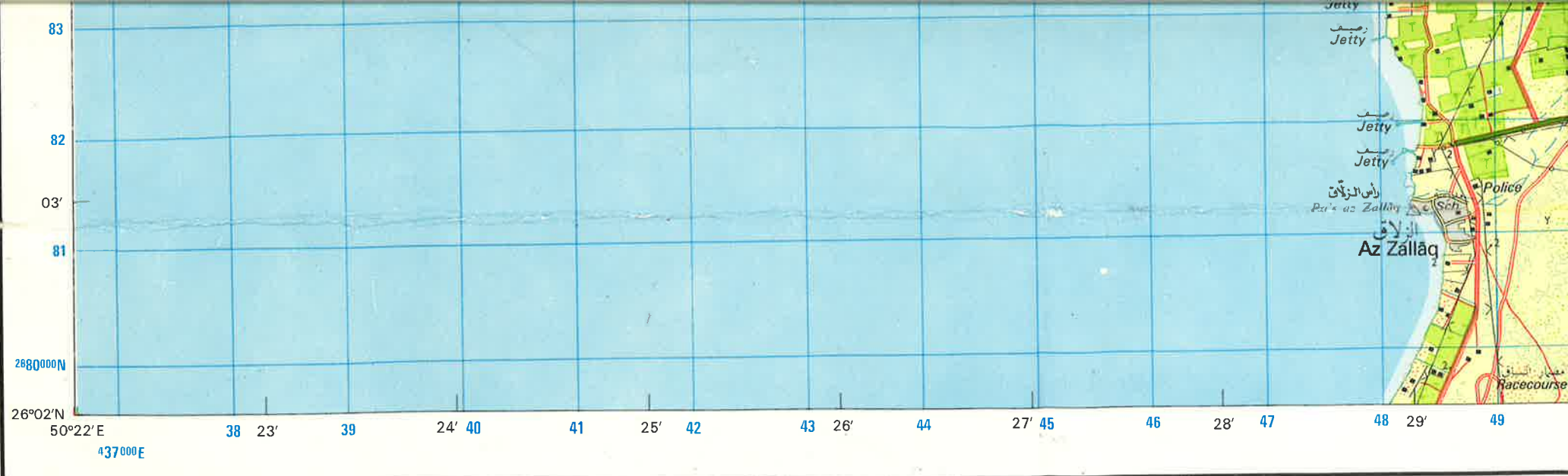
إيسا تاون
ISĀ TOWN

مدينة عيسى
ISĀ TOWN

SITRAH

Oil Jetty

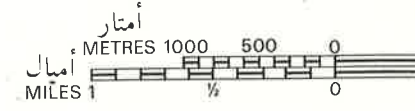
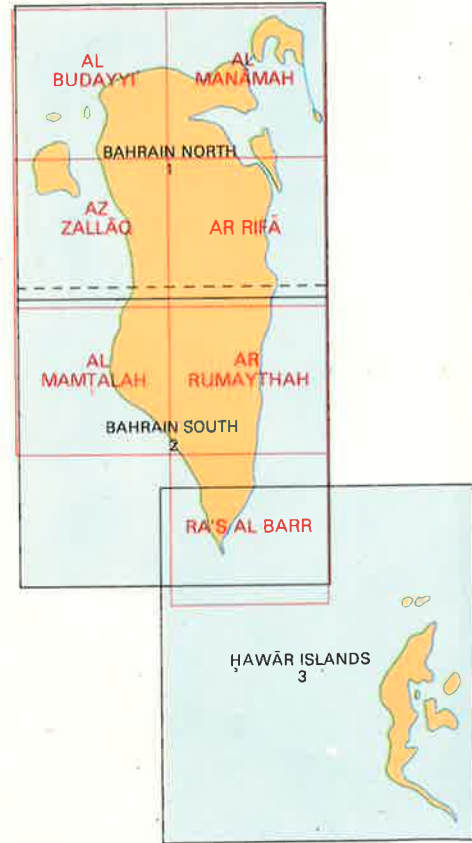
16'
05
04
15'
03
02
14'
01
29°00'00" N
13'
09
12
08
07
11'
06
05
10'
04
03
09'
02
01



REFERENCE

REFERENCE	Symbol	ملحوظة
Built up Area	[Shaded area]	منطقة مبنية
Prominent Building	[Black square]	مبنى بارز
Wall or Fence	[Dashed line]	حائط سور
Mosque	[C symbol]	مسجد
Church	[+ symbol]	كنيسة
Dual Carriageway	[Double line]	طريق ذو اتجاهين - مزدوج
1st Class Road	[Red line]	طريق درجة أولى
Secondary Road	[Orange line]	طريق
Minor Surfaced Road	[Red dashed line]	طريق فرعي ممهّد
Minor Unsurfaced Road	[Red dash-dot line]	طريق فرعي غير ممهّد
Road Under Construction	[Red dashed line]	طريق تحت الإنشاء
Track	[Red dashed line]	مدق
Footpath	[Red dashed line]	ممر للمشاة
Power Line	[Line with cross-ticks]	خط القوى الكهربائية
Telegraph Line	[Line with vertical ticks]	خط التلغراف
Pipe Line	[Line with circles]	خط الأنابيب
Gas Well	[Circle with dot]	بئر غاز
Oil Well	[Circle with cross]	بئر زيت
Spring Well	[Blue circle]	عين
Tank	[Blue square]	خزان
Qanat	[Blue line with circles]	قناة
Wadi Wadi Spread	[Blue wavy line]	وادي - مجرى الوادي
Old Burial Mounds	[Blue dots]	قبور أثرية
Cemetery	[Blue Y's]	مقبرة
Marsh	[Blue wavy line]	مستنقع
Reed	[Blue wavy line]	أعشاب مائية
Sabka	[Blue wavy line]	سيحة
Plantation	[Green area]	نبات

SHEET INDEX SHOWING 1:50,000 & RELATIVE POSITION OF 1:25,000



HISTORY NOTE

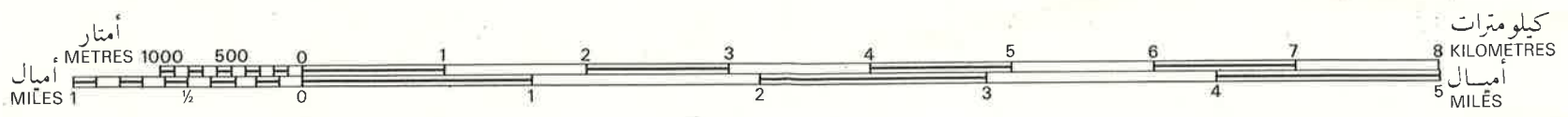
This map has been compiled by photogrammetric methods from photography taken during July 1976 by

FAIREY SURVEYS LTD.,
REFORM ROAD, MAIDENHEAD,
BERKSHIRE, ENGLAND

for
THE STATE OF BAHRAIN



SCALE 1:50,000 المقياس ١ : ٥٠.٠٠٠



HISTORY NOTE

been compiled by photogrammetric methods
 otography taken during July 1976 by

FAIREY SURVEYS LTD.,
 REFORM ROAD, MAIDENHEAD,
 BERKSHIRE, ENGLAND

for
 THE STATE OF BAHRAIN

Screen



دولة البحرين
 THE STATE OF BAHRAIN

GRID DATA

Universal Transverse Mercator Grid
 Zone 39

Projection _____ Transverse Mercator
 Spheroid _____ International
 Datum _____ Ain al Abd (1970)
 Origin _____ Long 51° E. Lat. Equator
 Unit of measurement _____ Metre
 Scale Factor at
 centre of sheet _____ 0.99963

سط
 All
 by
 Mi