












Manapools National Park




Legend

-  Pools
-  Settlements
-  Spring
-  River
-  Roads
-  Ramsar site boundary
-  Water body

Landuse

-  National Park
-  Safari Area
-  Model A&D (Resettlement Area)
-  Communal Land

| | |
|-----------------|---------------|
| Area | 220400ha |
| Wetland Type | M,N,Tp,P,Y,Ts |
| Ramsar criteria | 2,3,4 |



Spheroid:WGS84
Map projection:UTM Zone 36S

Map produced by EMA
March 2015

