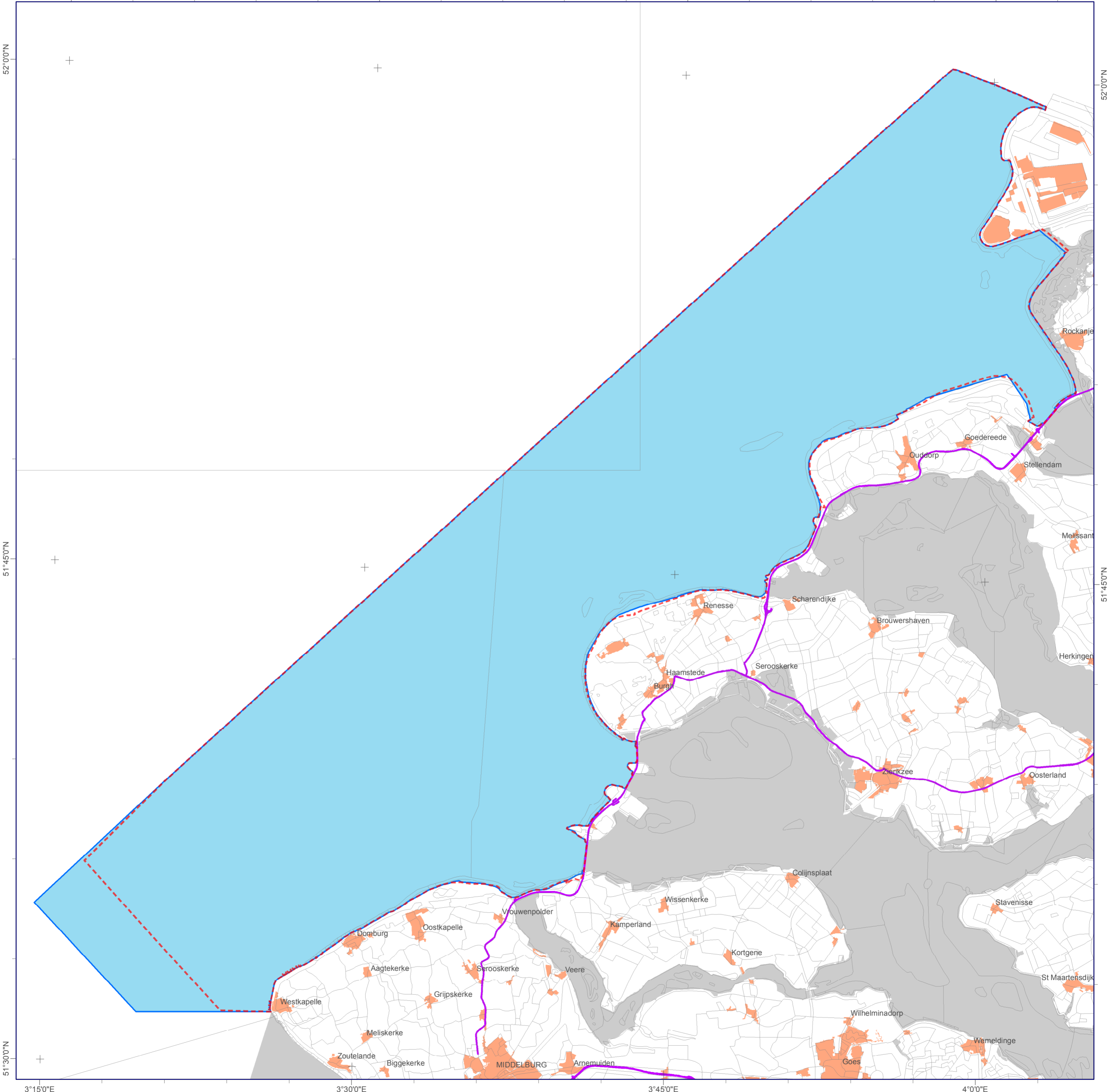


Ramsar Site: 1279

VOORDELTA

Sitecode: 3NL040

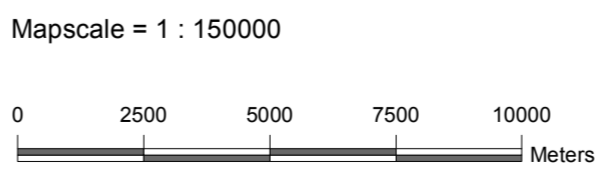
3°15'0"E 3°30'0"E 3°45'0"E 4°0'0"E



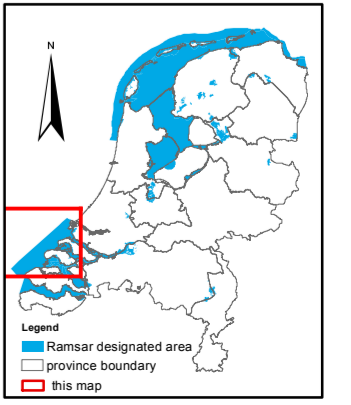
Legend

- Ramsar designated area
- Other Ramsar site
- Old Ramsar Site boundary
- build up areas
- highways

Designation number: N/2001/4418
Designation date: 2001-12-17 00:00:00



Projection information:
RD_New
WKID: 28992 Authority: EPSG
Projection: Double_Stereographic
False_Easting: 155000.0
False_Northing: 463000.0
Central_Meridian: 5.3876388888889
Scale_Factor: 0.999979
Latitude_Of_Origin: 52.1561605555555
Linear Unit: Meter (1.0)
Geographic Coordinate System: GCS_Amersfoort
Angular Unit: Degree (0.0174532925199433)
Prime Meridian: Greenwich (0.0)
Datum: D_Amersfoort
Spheroid: Bessel, 1841
Semimajor Axis: 6377397.155
Semiminor Axis: 6356078.962818189
Inverse Flattening: 299.1528128



Map production: 9-10-2013