

1:60,000

# MESURADO RIVER

10°48'0"W

10°46'12"W

10°44'24"W

10°42'36"W



6°19'48"N

6°19'48"N

6°18'0"N

6°18'0"N

6°16'12"N






6°16'12"N




MESURADO RIVER

A T L A N T I C  
O C E A N

## Legend

-  Major road
-  island
-  mangrove
-  urban area
-  Mesurado proposed boundary



PRODUCED BY : .....EPA GIS SECTION  
PRODUCTION DATA : .....APRIL 3, 2006  
DATA SOURCE: .....NIMA

10°48'0"W

10°46'12"W

10°44'24"W

10°42'36"W