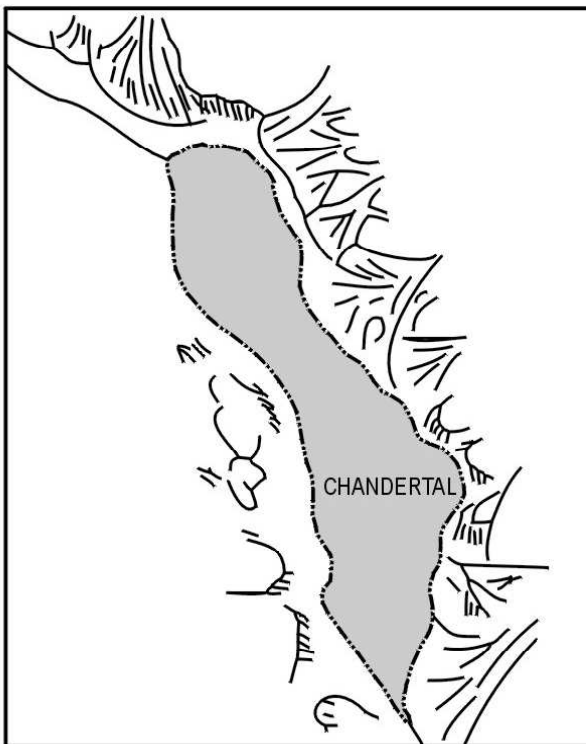
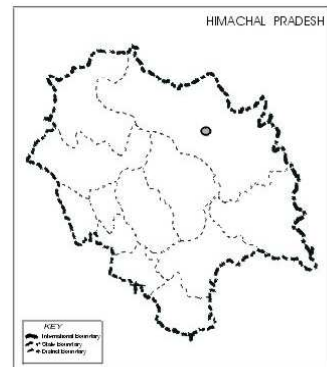
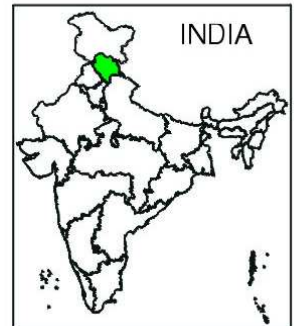
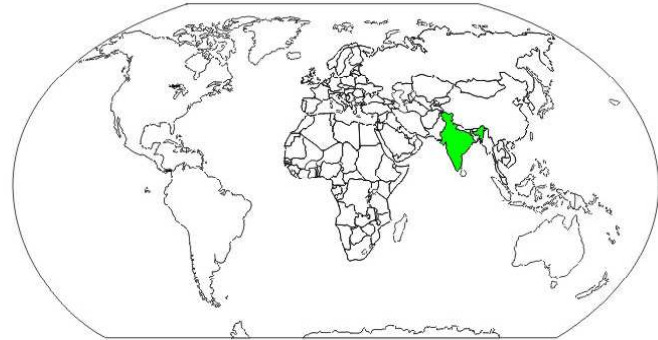


CHANDERTAL WETLAND



KEY
 - - - - - Proposed Ramsarsite
 / / / / / River

- (i) © Government of India, Copyright 2002
- (ii) Based upon Survey of India map with the permission of the Surveyor General of India.
- (iii) The responsibility for the correctness of Internal details rests with the publisher.
- (iv) The territorial waters of India extend into the sea to a distance of twelve nautical miles measured from the appropriate base line.



KEY
 - - - - - District boundary