












MAP OF
PUERTO PRINCESA
SUBTERRANEAN RIVER
NATIONAL PARK
(RAMSAR SITE)


LOCATED AT:
 VILLAGES, CABAYUGAN, MARUPINAS,
 TAGABINIT AND SAN RAFAEL
 CITY OF PUERTO PRINCESA
 PROVINCE OF PALAWAN
 ISLAND OF PALAWAN

SCALE 1: 100,000

 Meters

LEGEND :

-  PROTECTED AREA BOUNDARY
-  RIVERS/ CREEKS
-  VILLAGES BOUNDARY
- VEGETATIVE COVER**
-  Closed forest, broadleaved
-  Mangrove forest
-  Open forest, broadleaved
-  Other land, cultivated, annual crop
-  Other land, cultivated, perennial crop
-  Other wooded land, grassland
-  Other wooded land, shrubs

LOCATION MAP

 Palawan


 Philippines