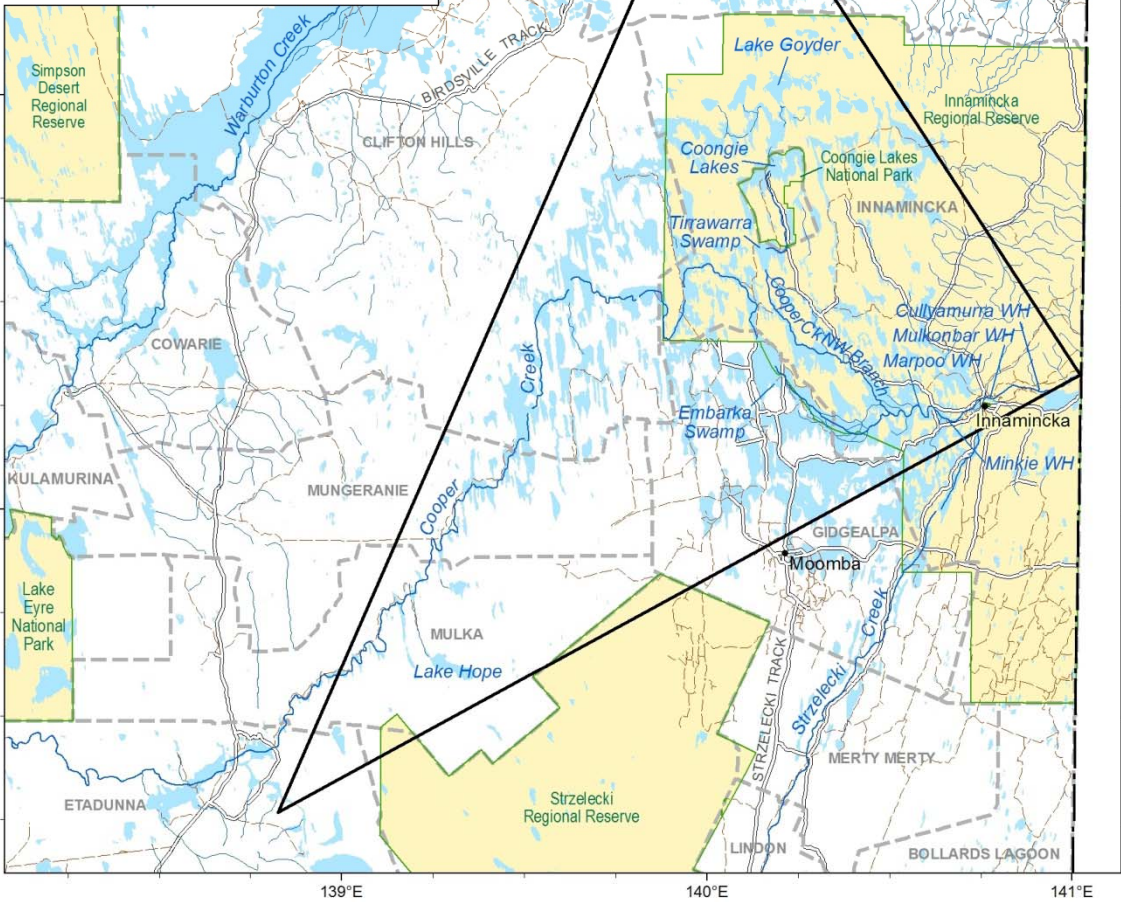
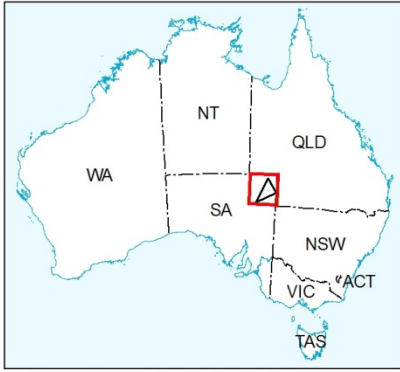








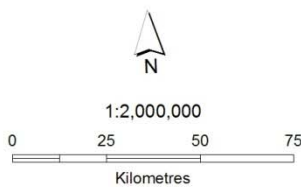


Coongie Lakes Ramsar Site



-  Coongie Lakes Ramsar site
-  National park / regional reserve
-  Wetland
-  Pastoral station boundary
-  Major watercourse
-  Watercourse
-  Road
-  Track



Map production: DEWNR Science, Monitoring and Knowledge
 Data source: DEWNR SDE EGIS
 Projection: Lambert Conformal Conic
 Datum: Geocentric Datum of Australia, 1994

© Copyright Department of Environment, Water and Natural Resources
 2013. All Rights Reserved. All works and information displayed are
 subject to Copyright. For the reproduction or publication beyond that
 permitted by the Copyright Act 1968 (Cwth) written permission must
 be sought from the Department.



Government of South Australia
 Department of Environment,
 Water and Natural Resources