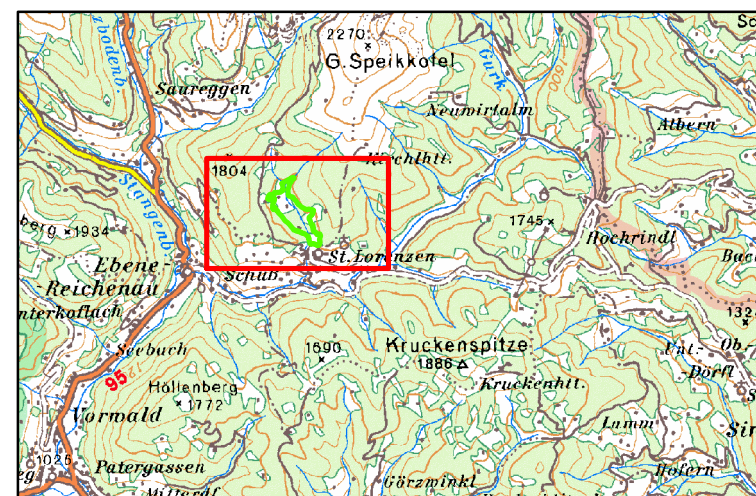
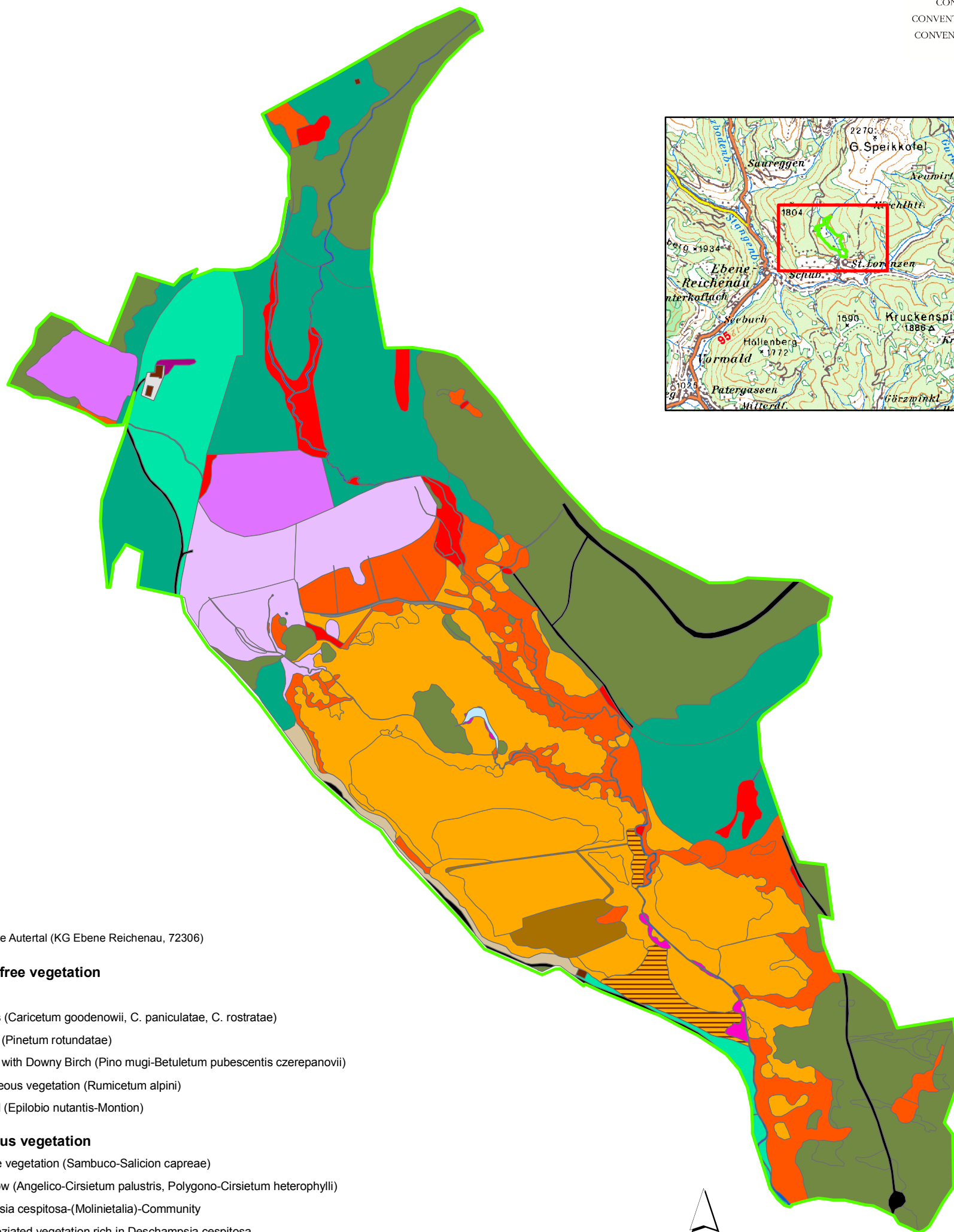


RAMSAR SITE AUTERTAL (47,9 ha)



CONVENTION ON WETLANDS
 CONVENTION SUR LES ZONES HUMIDES
 CONVENCION SOBRE LOS HUMEDALES
 (Ramsar, Iran, 1971)



Legend:

Ramsar Site Autertal (KG Ebene Reichenau, 72306)

natural forest-free vegetation

- brook
- sedge fens (*Caricetum goodenowii*, *C. paniculatae*, *C. rostratae*)
- raised bog (*Pinetum rotundatae*)
- raised bog with Downy Birch (*Pino mugi-Betuletum pubescentis czerepanovii*)
- tall herbaceous vegetation (*Rumicetum alpini*)
- spring pool (*Epilobio nutantis-Montion*)

anthropogenous vegetation

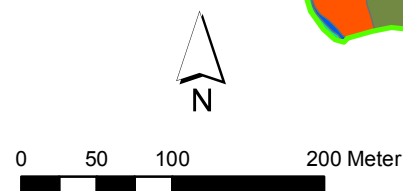
- forest edge vegetation (*Sambuco-Salicion capreae*)
- wet meadow (*Angelico-Cirsietum palustris*, *Polygono-Cirsietum heterophylli*)
- Deschampsia cespitosa*-(*Molinietalia*)-Community
- brook-associated vegetation rich in *Deschampsia cespitosa*
- mountain meadow (*Trisetetum flavescens*)
- alpine nutrient-rich pasture (*Crepido-Cynosuretum*)
- mat grass sward (*Homogyno alpinae-Nardetum*)

forest

- forest (*Larici-Pinetum cembrae*)

other

- road
- excavated material of drainage ditch
- hut
- area around hut
- drainage ditch
- temporarily water-bearing channel
- peat-ditch/drainage ditch



Maßstab: 1: 5.000

Impressum:

Quelle: Arge NATURSCHUTZ, KAGIS, BEV
 Bearbeitung:
 Arge NATURSCHUTZ:
 Mag. Margret Dabernig
 AKL - Abt. 3 / Landesentwicklung u.
 Gemeinden:
 Mag. Mathias Moser



Nur für den amtsinternen Gebrauch!