

MINISTERO DELL'AMBIENTE
SERVIZIO CONSERVAZIONE DELLA NATURA












**INVENTARIO DELLE ZONE UMIDE
DEL TERRITORIO ITALIANO**

Carta uso del suolo

Regione VENETO
Provincia BELLUNO
Zona Vincheto di Cellarda
n° 13/VEN/A/26

scala 1:25000

LEGENDA

- | | | |
|---|---|--|
|  | 1 | BOSCHI E RIMBOSCHIMENTI |
|  | 2 | VEGETAZIONE IGROFILA |
|  | 3 | SEMINATIVI |
|  | 4 | INCOLTI, CESPUGLIETI E VEGETAZIONE RIPARIA |
|  | 5 | INSEDIAMENTI ANTROPICI |
|  | 6 | CAVE E TORBIERE |
|  | 7 | ACQUA |
|  | 8 | LEGNOSE AGRARIE E PIOPPETI |
|  | 9 | AREE PRIVE DI VEGETAZIONE
E GRETI DEI FIUMI |
|  | | LIMITE ZONA UMIDA |
|  | | AREA DI CONTORNO |

FIT002