

**MINISTERO DELL'AMBIENTE**  
SERVIZIO CONSERVAZIONE DELLA NATURA

**INVENTARIO DELLE ZONE UMIDE  
DEL TERRITORIO ITALIANO**

**Carta uso del suolo**

Regione EMILIA ROMAGNA












Provincia FERRARA

Zona Valle Santa

n° 2/EMR/A/45

scala 1:25000

LEGENDA

- |                                                                                     |          |                                                        |
|-------------------------------------------------------------------------------------|----------|--------------------------------------------------------|
|  | <b>1</b> | <b>BOSCHI E RIMBOSCHIMENTI</b>                         |
|  | <b>2</b> | <b>VEGETAZIONE IGROFILA</b>                            |
|  | <b>3</b> | <b>SEMINATIVI</b>                                      |
|  | <b>4</b> | <b>INCULTI, CESPUGLIETI E VEGETAZIONE RIPARIA</b>      |
|  | <b>5</b> | <b>INSEDIAMENTI ANTROPICI</b>                          |
|  | <b>6</b> | <b>CAVE E TORBIERE</b>                                 |
|  | <b>7</b> | <b>ACQUA</b>                                           |
|  | <b>8</b> | <b>LEGNOSE AGRARIE E PIOPPETI</b>                      |
|  | <b>9</b> | <b>AREE PRIVE DI VEGETAZIONE<br/>E GRETI DEI FIUMI</b> |
|  |          | <b>LIMITE ZONA UMIDA</b>                               |
|  |          | <b>AREA DI CONTORNO</b>                                |

7IT004

